FRANKLIN COUNTY ENGINEER
IDEAS REPORT TITLE

FRANKLIN COUNTY ENGINEERS
Two Vehicle Analysis

Date: 2/03/2000

****

Location: COSGRAY RD. & SCIOTO DARBY CR. RD.
Notes :
Study ID: MERG 00240
Operator: BETH
Weather : CLEAR

Starts : 06/29/95 at 06:00:00
Ends : 06/29/95 at 18:00:00
Interval : 15 min Intervals: 48
S/N : 0 Type: Car, Truck, Pedest
Correction: 1.00

****

		From North				From South				From East				From West				Interval
Begins		Peds	Left	Thru	Right	Peds	Left	Thru	Right	Peds	Left	Thru	Right	Peds	Left	Thru	Right	Total
Thu 6/29/1995																		
6:00	Auto	0	5	0	1	0	0	0	0	0	0	6	5	0	5	15	0	37
	Truck		0	0	0		0	0	0		0	0	0		1	0	0	1
6:15	Auto	0	7	0	5	0	0	0	0	0	0	9	4	0	12	40	0	77
	Truck		0	0	0		0	0	0		0	0	0		2	0	0	2
6:30	Auto	0	11	0	5	0	0	0	0	0	0	14	11	0	25	35	0	101
	Truck		0	0	0		0	0	0		0	1	1		0	0	0	2
6:45	Auto	0	17	0	7	0	0	0	0	0	0	14	12	0	24	44	0	118
	Truck		0	0	0		0	0	0		0	1	0		1	1	0	3
Hour	Auto	0	40	0	18	0	0	0	0	0	0	43	32	0	66	134	0	333
	Truck		0	0	0		0	0	0		0	2	1		4	1	0	8
	All	0	40	0	18	0	0	0	0	0	0	45	33	0	70	135	0	341
	%		11.7	0.0	5.3		0.0	0.0	0.0		0.0	13.2	9.7		20.5	39.6	0.0	100.0%
7:00	Auto	0	15	0	7	0	0	0	0	0	0	19	10	0	19	37	0	107
	Truck		2	0	1		0	0	0		0	1	2		0	0	0	6
7:15	Auto	0	12	0	9	0	0	0	0	0	0	41	7	0	27	56	0	152
	Truck		1	0	2		0	0	0		0	0	0		0	0	0	3
7:30	Auto	0	18	0	8	0	0	0	0	0	0	34	10	0	40	60	0	170
	Truck		1	0	2		0	0	0		0	0	1		0	2	0	6
7:45	Auto	0	15	0	12	0	0	0	0	0	0	32	7	0	26	74	0	166
	Truck		1	0	3		0	0	0		0	3	0		1	2	0	10
Hour	Auto	0	60	0	36	0	0	0	0	0	0	126	34	0	112	227	0	595
	Truck		5	0	8		0	0	0		0	4	3		1	4	0	25
	All	0	65	0	44	0	0	0	0	0	0	130	37	0	113	231	0	620
	%		10.5	0.0	7.1		0.0	0.0	0.0		0.0	21.0	6.0		18.2	37.3	0.0	100.0%
8:00	Auto	0	5	0	4	0	0	0	0	0	0	24	7	0	11	46	0	97
	Truck		0	0	1		0	0	0		0	2	2		1	4	0	10
8:15	Auto	0	8	0	4	0	0	0	0	0	0	15	6	0	13	48	0	94
	Truck		3	0	0		0	0	0		0	2	0		0	6	0	11
8:30	Auto	0	12	0	8	0	0	0	0	0	0	20	8	0	8	31	0	87
	Truck		3	0	1		0	0	0		0	3	0		1	0	0	8
8:45	Auto	0	7	0	4	0	0	0	0	0	0	26	7	0	6	45	0	95
	Truck		1	0	2		0	0	0		0	4	0		0	2	0	9

****

Location: COSGRAY RD. & SCIOTO DARBY CR. RD.
Notes :
Study ID: MERG 00240
Operator: BETH
Weather : CLEAR

Starts : 06/29/95 at 06:00:00
Ends : 06/29/95 at 18:00:00
Interval : 15 min Intervals: 48
S/N : 0 Type: Car, Truck, Pedest
Correction: 1.00

****

		From North				From South				From East				From West				Interval
Begins		Peds	Left	Thru	Right	Peds	Left	Thru	Right	Peds	Left	Thru	Right	Peds	Left	Thru	Right	Total
Hour	Auto	0	32	0	20	0	0	0	0	0	0	85	28	0	38	170	0	373
	Truck		7	0	4		0	0	0		0	11	2		2	12	0	38
	All	0	39	0	24	0	0	0	0	0	0	96	30	0	40	182	0	411
	%		9.5	0.0	5.8		0.0	0.0	0.0		0.0	23.4	7.3		9.7	44.3	0.0	100.0%
9:00	Auto	0	12	0	6	0	0	0	0	0	0	20	7	0	7	40	0	92
	Truck		0	0	2		0	0	0		0	1	1		1	7	0	12
9:15	Auto	0	9	0	6	0	0	0	0	0	0	21	10	0	8	30	0	84
	Truck		0	0	1		0	0	0		0	4	4		0	4	0	13
9:30	Auto	0	11	0	4	0	0	0	0	0	0	22	8	0	7	47	0	99
	Truck		1	0	1		0	0	0		0	3	1		0	2	0	8
9:45	Auto	0	6	0	6	0	0	0	0	0	0	27	8	0	7	44	0	98
	Truck		1	0	1		0	0	0		0	4	0		4	1	0	11
Hour	Auto	0	38	0	22	0	0	0	0	0	0	90	33	0	29	161	0	373
	Truck		2	0	5		0	0	0		0	12	6		5	14	0	44
	All	0	40	0	27	0	0	0	0	0	0	102	39	0	34	175	0	417
	%		9.6	0.0	6.5		0.0	0.0	0.0		0.0	24.5	9.4		8.2	42.0	0.0	100.0%
10:00	Auto	0	7	0	4	0	0	0	0	0	0	22	11	0	5	35	0	84
	Truck		1	0	0		0	0	0		0	3	1		0	5	0	10
10:15	Auto	0	9	0	2	0	0	0	0	0	0	23	11	0	5	36	0	86
	Truck		0	0	1		0	0	0		0	1	1		1	4	0	8
10:30	Auto	0	13	0	9	0	0	0	0	0	0	25	15	0	7	26	0	95
	Truck		1	0	1		0	0	0		0	7	2		1	3	0	15
10:45	Auto	0	16	0	4	0	0	0	0	0	0	31	15	0	9	39	0	114
	Truck		1	0	1		0	0	0		0	2	2		0	5	0	11
Hour	Auto	0	45	0	19	0	0	0	0	0	0	101	52	0	26	136	0	379
	Truck		3	0	3		0	0	0		0	13	6		2	17	0	44
	All	0	48	0	22	0	0	0	0	0	0	114	58	0	28	153	0	423
	%		11.3	0.0	5.2		0.0	0.0	0.0		0.0	27.0	13.7		6.6	36.2	0.0	100.0%
11:00	Auto	0	13	0	7	0	0	0	0	0	0	22	9	0	2	34	0	87
	Truck		2	0	2		0	0	0		0	0	3		0	5	0	12
11:15	Auto	0	10	0	5	0	0	0	0	0	0	27	12	0	6	38	0	98
	Truck		1	0	2		0	0	0		0	7	1		2	4	0	17

FRANKLIN COUNTY ENGINEERS
Two Vehicle Analysis

Date: 2/03/2000

****

Location: COSGRAY RD. & SCIOTO DARBY CR. RD.
Notes :
Study ID: MERG 00240
Operator: BETH
Weather : CLEAR

Starts : 06/29/95 at 06:00:00
Ends : 06/29/95 at 18:00:00
Interval : 15 min Intervals: 48
S/N : 0 Type: Car, Truck, Pedest
Correction: 1.00

****

		From North				From South				From East				From West				Interval
Begins		Peds	Left	Thru	Right	Peds	Left	Thru	Right	Peds	Left	Thru	Right	Peds	Left	Thru	Right	Total
Thu 6/29/1995																		
11:30	Auto	0	15	0	5	0	0	0	0	0	0	39	5	0	8	32	0	104
	Truck		0	0	0		0	0	0		0	1	2		1	4	0	8
11:45	Auto	0	12	0	6	0	0	0	0	0	0	29	8	0	3	42	0	100
	Truck		1	0	0		0	0	0		0	4	1		2	3	0	11
Hour	Auto	0	50	0	23	0	0	0	0	0	0	117	34	0	19	146	0	389
	Truck		4	0	4		0	0	0		0	12	7		5	16	0	48
	All	0	54	0	27	0	0	0	0	0	0	129	41	0	24	162	0	437
	%		12.4	0.0	6.2		0.0	0.0	0.0		0.0	29.5	9.4		5.5	37.1	0.0	100.0%
AM	Auto	0	265	0	138	0	0	0	0	0	0	562	213	0	290	974	0	2442
	%		10.0	0.0	5.2		0.0	0.0	0.0		0.0	21.2	8.0		10.9	36.8	0.0	92.2%
	Truck		21	0	24		0	0	0		0	54	25		19	64	0	207
	%		0.8	0.0	0.9		0.0	0.0	0.0		0.0	2.0	0.9		0.7	2.4	0.0	7.8%
	All	0	286	0	162	0	0	0	0	0	0	616	238	0	309	1038	0	2649
	%		10.8	0.0	6.1		0.0	0.0	0.0		0.0	23.3	9.0		11.7	39.2	0.0	100.0%
12:00	Auto	0	19	0	12	0	0	0	0	0	0	44	16	0	5	38	0	134
	Truck		0	0	0		0	0	0		0	1	0		0	1	0	2
12:15	Auto	0	28	0	13	0	0	0	0	0	0	43	22	0	5	46	0	157
	Truck		1	0	1		0	0	0		0	1	1		0	2	0	6
12:30	Auto	0	10	0	9	0	0	0	0	0	0	39	24	0	7	38	0	127
	Truck		0	0	0		0	0	0		0	1	1		1	2	0	5
12:45	Auto	0	11	0	3	0	0	0	0	0	0	22	11	0	9	34	0	90
	Truck		0	0	1		0	0	0		0	1	0		2	0	0	4
Hour	Auto	0	68	0	37	0	0	0	0	0	0	148	73	0	26	156	0	508
	Truck		1	0	2		0	0	0		0	4	2		3	5	0	17
	All	0	69	0	39	0	0	0	0	0	0	152	75	0	29	161	0	525
	%		13.1	0.0	7.4		0.0	0.0	0.0		0.0	29.0	14.3		5.5	30.7	0.0	100.0%
13:00	Auto	0	12	0	7	0	0	0	0	0	0	31	12	0	4	35	0	101
	Truck		1	0	0		0	0	0		0	3	1		1	0	0	6
13:15	Auto	0	9	0	7	0	0	0	0	0	0	30	4	0	7	25	0	82
	Truck		0	0	2		0	0	0		0	1	1		3	6	0	13
13:30	Auto	0	13	0	8	0	0	0	0	0	0	42	11	0	6	36	0	116
	Truck		1	0	1		0	0	0		0	4	0		0	2	0	8

****

Location: COSGRAY RD. & SCIOTO DARBY CR. RD.
Notes :
Study ID: MERG 00240
Operator: BETH
Weather : CLEAR

Starts : 06/29/95 at 06:00:00
Ends : 06/29/95 at 18:00:00
Interval : 15 min Intervals: 48
S/N : 0 Type: Car, Truck, Pedest
Correction: 1.00

****

		From North				From South				From East				From West				Interval
Begins		Peds	Left	Thru	Right	Peds	Left	Thru	Right	Peds	Left	Thru	Right	Peds	Left	Thru	Right	Total
Thu 6/29/1995																		
13:45	Auto	0	9	0	10	0	0	0	0	0	0	39	13	0	14	29	0	114
	Truck		1	0	1		0	0	0		0	3	1		3	3	0	12
Hour	Auto	0	43	0	32	0	0	0	0	0	0	142	40	0	31	125	0	413
	Truck		3	0	4		0	0	0		0	11	3		7	11	0	39
	All	0	46	0	36	0	0	0	0	0	0	153	43	0	38	136	0	452
	%		10.2	0.0	8.0		0.0	0.0	0.0		0.0	33.8	9.5		8.4	30.1	0.0	100.0%
14:00	Auto	0	11	0	10	0	0	0	0	0	0	18	11	0	12	24	0	86
	Truck		1	0	1		0	0	0		0	0	1		0	2	0	5
14:15	Auto	0	8	0	10	0	0	0	0	0	0	36	10	0	11	38	0	113
	Truck		1	0	1		0	0	0		0	1	0		0	4	0	7
14:30	Auto	0	15	0	9	0	0	0	0	0	0	43	7	0	7	42	0	123
	Truck		0	0	1		0	0	0		0	1	1		2	1	0	6
14:45	Auto	0	14	0	7	0	0	0	0	0	0	36	18	0	8	34	0	117
	Truck		1	0	0		0	0	0		0	1	1		0	3	0	6
Hour	Auto	0	48	0	36	0	0	0	0	0	0	133	46	0	38	138	0	439
	Truck		3	0	3		0	0	0		0	3	3		2	10	0	24
	All	0	51	0	39	0	0	0	0	0	0	136	49	0	40	148	0	463
	%		11.0	0.0	8.4		0.0	0.0	0.0		0.0	29.4	10.6		8.6	32.0	0.0	100.0%
15:00	Auto	0	17	0	4	0	0	0	0	0	0	38	18	0	7	29	0	113
	Truck		1	0	0		0	0	0		0	2	2		1	0	0	6
15:15	Auto	0	10	0	10	0	0	0	0	0	0	41	14	0	16	36	0	127
	Truck		1	0	1		0	0	0		0	1	0		0	1	0	4
15:30	Auto	0	19	0	8	0	0	0	0	0	0	55	12	0	15	42	0	151
	Truck		0	0	0		0	0	0		0	1	1		0	1	0	3
15:45	Auto	0	43	0	13	0	0	0	0	0	0	42	17	0	11	39	0	165
	Truck		0	0	1		0	0	0		0	1	1		0	1	0	4
Hour	Auto	0	89	0	35	0	0	0	0	0	0	176	61	0	49	146	0	556
	Truck		2	0	2		0	0	0		0	5	4		1	3	0	17
	All	0	91	0	37	0	0	0	0	0	0	181	65	0	50	149	0	573
	%		15.9	0.0	6.5		0.0	0.0	0.0		0.0	31.6	11.3		8.7	26.0	0.0	100.0%

****

Location: COSGRAY RD. & SCIOTO DARBY CR. RD.
Notes :
Study ID: MERG 00240
Operator: BETH
Weather : CLEAR

Starts : 06/29/95 at 06:00:00
Ends : 06/29/95 at 18:00:00
Interval : 15 min Intervals: 48
S/N : 0 Type: Car, Truck, Pedest
Correction: 1.00

****

		From North				From South				From East				From West				Interval
Begins		Peds	Left	Thru	Right	Peds	Left	Thru	Right	Peds	Left	Thru	Right	Peds	Left	Thru	Right	Total
Thu 6/29/1995																		
16:00	Auto	0	19	0	13	0	0	0	0	0	0	47	13	0	11	31	0	134
	Truck		0	0	1		0	0	0		0	2	1		1	2	0	7
16:15	Auto	0	14	0	14	0	0	0	0	0	0	44	14	0	9	38	0	133
	Truck		2	0	2		0	0	0		0	1	0		0	0	0	5
16:30	Auto	0	16	0	21	0	0	0	0	0	0	69	15	0	12	32	0	165
	Truck		0	0	2		0	0	0		0	0	0		3	1	0	6
16:45	Auto	0	13	0	27	0	0	0	0	0	0	51	18	0	12	35	0	156
	Truck		0	0	0		0	0	0		0	0	0		3	0	0	3
Hour	Auto	0	62	0	75	0	0	0	0	0	0	211	60	0	44	136	0	588
	Truck		2	0	5		0	0	0		0	3	1		7	3	0	21
	All	0	64	0	80	0	0	0	0	0	0	214	61	0	51	139	0	609
	%		10.5	0.0	13.1		0.0	0.0	0.0		0.0	35.1	10.0		8.4	22.8	0.0	100.0%
17:00	Auto	0	28	0	20	0	0	0	0	0	0	70	14	0	22	48	0	202
	Truck		0	0	0		0	0	0		0	1	0		1	3	0	5
17:15	Auto	0	14	0	31	0	0	0	0	0	0	60	9	0	6	54	0	174
	Truck		0	0	0		0	0	0		0	1	0		0	1	0	2
17:30	Auto	0	20	0	24	0	0	0	0	0	0	72	19	0	10	55	0	200
	Truck		1	0	0		0	0	0		0	3	0		1	0	0	5
17:45	Auto	0	14	0	15	0	0	0	0	0	0	68	14	0	12	63	0	186
	Truck		0	0	0		0	0	0		0	0	1		0	1	0	2
Hour	Auto	0	76	0	90	0	0	0	0	0	0	270	56	0	50	220	0	762
	Truck		1	0	0		0	0	0		0	5	1		2	5	0	14
	All	0	77	0	90	0	0	0	0	0	0	275	57	0	52	225	0	776
	%		9.9	0.0	11.6		0.0	0.0	0.0		0.0	35.4	7.3		6.7	29.0	0.0	100.0%
PM	Auto	0	386	0	305	0	0	0	0	0	0	1080	336	0	238	921	0	3266
	%		11.4	0.0	9.0		0.0	0.0	0.0		0.0	31.8	9.9		7.0	27.1	0.0	96.1%
	Truck		12	0	16		0	0	0		0	31	14		22	37	0	132
	%		0.4	0.0	0.5		0.0	0.0	0.0		0.0	0.9	0.4		0.6	1.1	0.0	3.9%
	All	0	398	0	321	0	0	0	0	0	0	1111	350	0	260	958	0	3398
	%		11.7	0.0	9.4		0.0	0.0	0.0		0.0	32.7	10.3		7.7	28.2	0.0	100.0%
Day	Auto	0	651	0	443	0	0	0	0	0	0	1642	549	0	528	1895	0	5708
	%		10.8	0.0	7.3		0.0	0.0	0.0		0.0	27.2	9.1		8.7	31.3	0.0	94.4%
	Truck		33	0	40		0	0	0		0	85	39		41	101	0	339
	%		0.5	0.0	0.7		0.0	0.0	0.0		0.0	1.4	0.6		0.7	1.7	0.0	5.6%
	All	0	684	0	483	0	0	0	0	0	0	1727	588	0	569	1996	0	6047
	%		11.3	0.0	8.0		0.0	0.0	0.0		0.0	28.6	9.7		9.4	33.0	0.0	100.0%

****

Location: COSGRAY RD. & SCIOTO DARBY CR. RD.
Notes :
Study ID: MERG 00240
Operator: BETH
Weather : CLEAR

Starts : 06/29/95 at 06:00:00
Ends : 06/29/95 at 18:00:00
Interval : 15 min Intervals: 48
S/N : 0 Type: Car, Truck, Pedest
Correction: 1.00

****

	From North				From South				From East				From West				
	Peds	Left	Thru	Right	Peds	Left	Thru	Right	Peds	Left	Thru	Right	Peds	Left	Thru	Right	Total
Grand Total Auto	0	651	0	443	0	0	0	0	0	0	1642	549	0	528	1895	0	5708
%		10.8	0.0	7.3		0.0	0.0	0.0		0.0	27.2	9.1		8.7	31.3	0.0	94.4%
Truck		33	0	40		0	0	0		0	85	39		41	101	0	339
%		0.5	0.0	0.7		0.0	0.0	0.0		0.0	1.4	0.6		0.7	1.7	0.0	5.6%
All	0	684	0	483	0	0	0	0	0	0	1727	588	0	569	1996	0	6047
%		11.3	0.0	8.0		0.0	0.0	0.0		0.0	28.6	9.7		9.4	33.0	0.0	100.0%

TURNING MOVEMENTS FOR TOTAL INTERSECTION

From North

Total 2324

Approach 1167 . Depart 1157

Right	Thru	Left				
483	0	684	.	569	0	588

483

Depart 2210 1727

0

Total 4775 .....
From West

Left 569

Approach 2565 Thru 1996

Right 0

588 Right

1727 Thru Approach 2315

0 Left

..... Total 4995
From East

684

1996 Depart 2680

0

N
W + E
S

0	0	0	.	0	0	0
			.	Left	Thru	Right

Depart 0 . Approach 0

Total 0

From South

****

Location: COSGRAY RD. & SCIOTO DARBY CR. RD.
Notes :
Study ID: MERG 00240
Operator: BETH
Weather : CLEAR

Starts : 06/29/95 at 06:00:00
Ends : 06/29/95 at 18:00:00
Interval : 15 min Intervals: 48
S/N : 0 Type: Car, Truck, Pedest
Correction: 1.00

****

TOTAL INTERSECTION PEAK HOUR ANALYSIS

Total Intersection Peak is: Thu Jun 29 17:00:00 1995

DIRECTION	Peds	VOLUME Left	Thru	Right	Total	Peak Factor	PERCENTS Left	Thru	Right	Total
From North	0	77	0	90	167	0.87	46.1%	0.0%	53.9%	100.0%
From South	0	0	0	0	0	N.A.	0.0%	0.0%	0.0%	0.0%
From East	0	0	275	57	332	0.88	0.0%	82.8%	17.2%	100.0%
From West	0	52	225	0	277	0.91	18.8%	81.2%	0.0%	100.0%
Totals	0	129	500	147	776	0.94	16.6%	64.4%	18.9%	100.0%

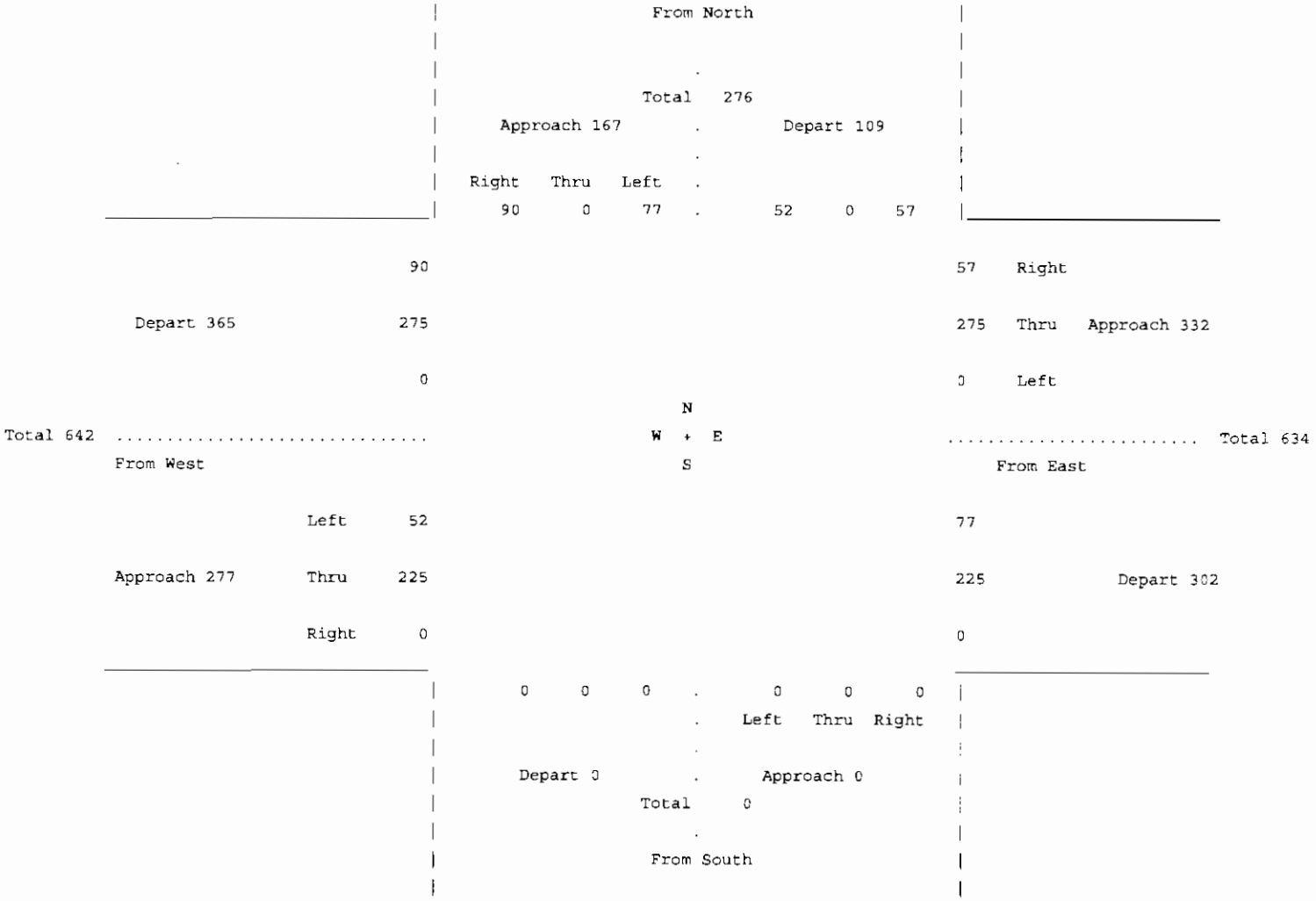

****

Location: COSGRAY RD. & SCIOTO DARBY CR. RD.
Notes :
Study ID: MERG 00240
Operator: BETH
Weather : CLEAR

Starts : 06/29/95 at 06:00:00
Ends : 06/29/95 at 18:00:00
Interval : 15 min Intervals: 48
S/N : 0 Type: Car, Truck, Pedest
Correction: 1.00

****

INDIVIDUAL DIRECTIONS PEAK HOUR ANALYSIS

DIRECTION	PEAK DATE	PEAK TIME	Peds	VOLUME Left	Thru	Right	Total	Peak Factor	PERCENTS Left	Thru	Right	Total
From North	6/29/95	16:45	0	76	0	102	178	0.93	42.7%	0.0%	57.3%	100.0%
From South	6/29/95	6:00	0	0	0	0	0	N.A.	0.0%	0.0%	0.0%	0.0%
From East	6/29/95	17:00	0	0	275	57	332	0.88	0.0%	82.8%	17.2%	100.0%
From West	6/29/95	7:15	0	106	244	0	350	0.85	30.3%	69.7%	0.0%	100.0%

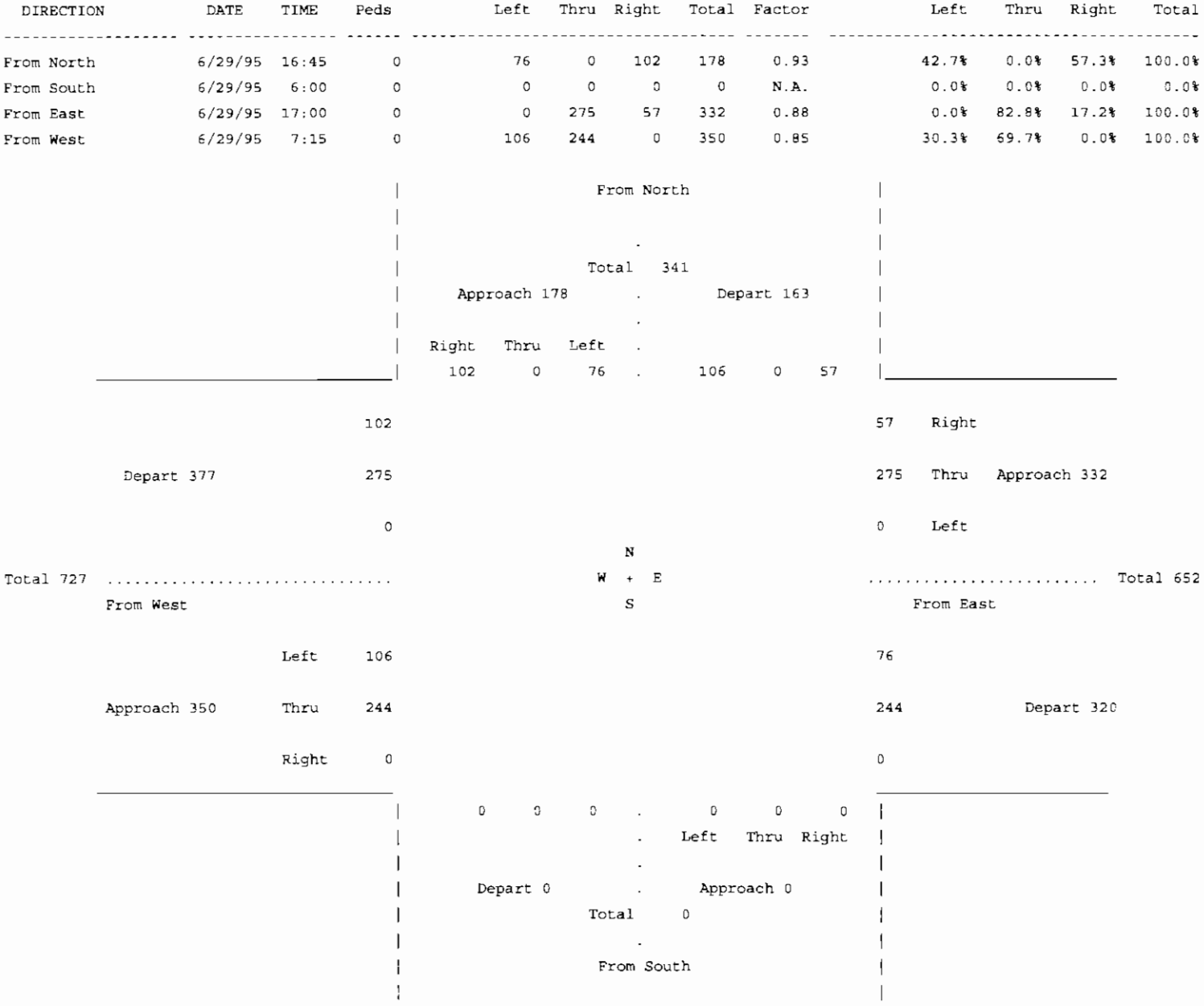

****

Location: COSGRAY RD. & SCIOTO DARBY CR. RD.
Notes :
Study ID: MERG 00240
Operator: BETH
Weather : CLEAR

Starts : 06/29/95 at 06:00:00
Ends : 06/29/95 at 18:00:00
Interval : 15 min Intervals: 48
S/N : 0 Type: Car, Truck, Pedest
Correction: 1.00

****

AUTOMOBILE PEAK HOUR ANALYSIS

DIRECTION	PEAK DATE	PEAK TIME	Peds	VOLUME Left	Thru	Right	Total	Peak Factor	PERCENTS Left	Thru	Right	Total
From North	6/29/95	16:45	0	75	0	102	177	0.92	42.4%	0.0%	57.6%	100.0%
From South	6/29/95	6:00	0	0	0	0	0	N.A.	0.0%	0.0%	0.0%	0.0%
From East	6/29/95	17:00	0	0	270	56	326	0.90	0.0%	82.8%	17.2%	100.0%
From West	6/29/95	7:15	0	104	236	0	340	0.85	30.6%	69.4%	0.0%	100.0%

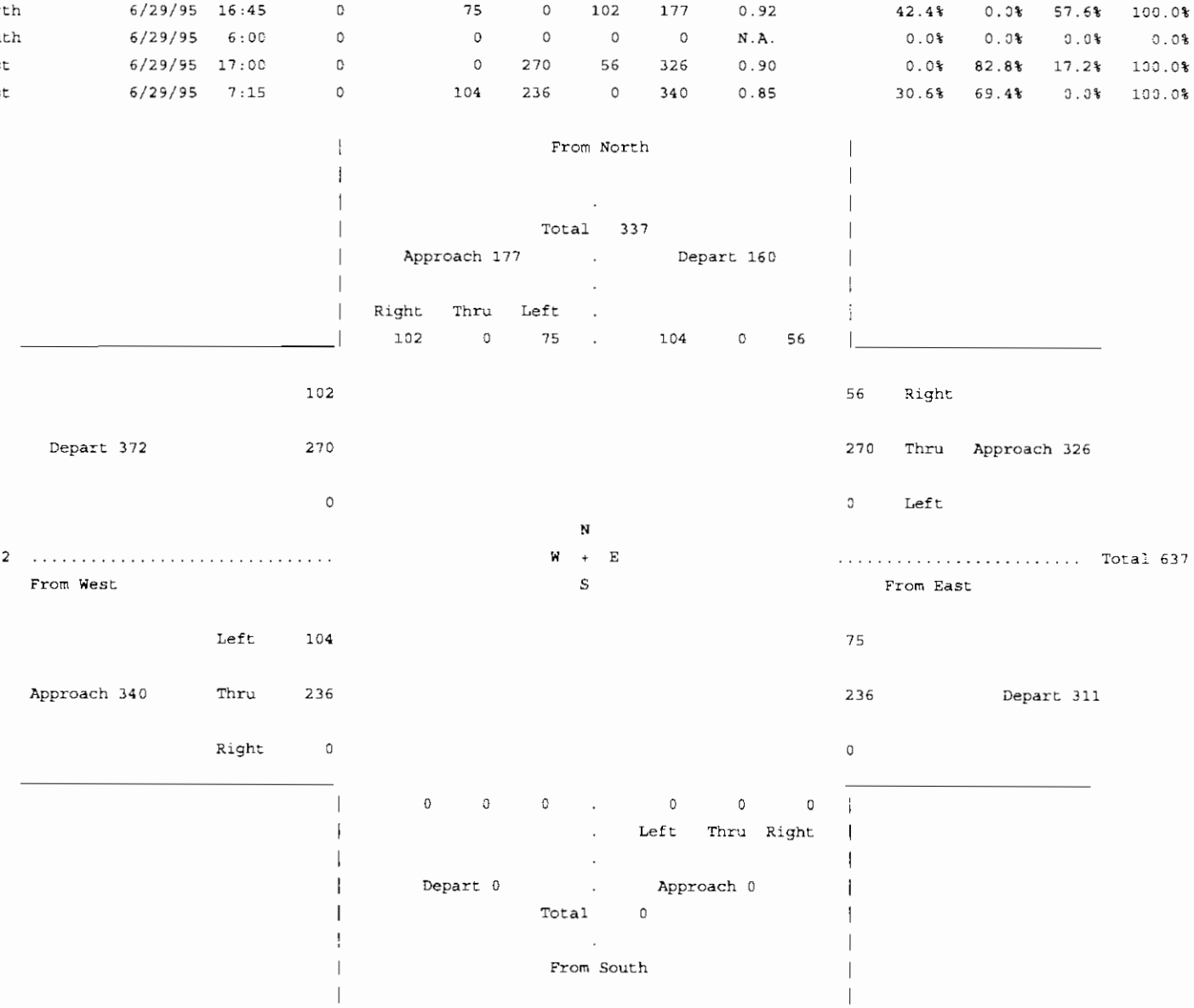

****

Location: COSGRAY RD. & SCIOTO DARBY CR. RD.
Notes :
Study ID: MERG 00240
Operator: BETH
Weather : CLEAR

Starts : 06/29/95 at 06:00:00
Ends : 06/29/95 at 18:00:00
Interval : 15 min Intervals: 48
S/N : 0 Type: Car, Truck, Pedest
Correction: 1.00

****

TRUCK PEAK HOUR ANALYSIS

DIRECTION	PEAK DATE	PEAK TIME	Peds	VOLUME Left	Thru	Right	Total	Peak Factor	PERCENTS Left	Thru	Right	Total
From North	6/29/95	7:00	0	5	0	8	13	0.81	38.5%	0.0%	61.5%	100.0%
From South	6/29/95	6:00	0	0	0	0	0	N.A.	0.0%	0.0%	0.0%	0.0%
From East	6/29/95	10:30	0	0	16	8	24	0.67	0.0%	66.7%	33.3%	100.0%
From West	6/29/95	10:45	0	3	18	0	21	0.88	14.3%	85.7%	0.0%	100.0%

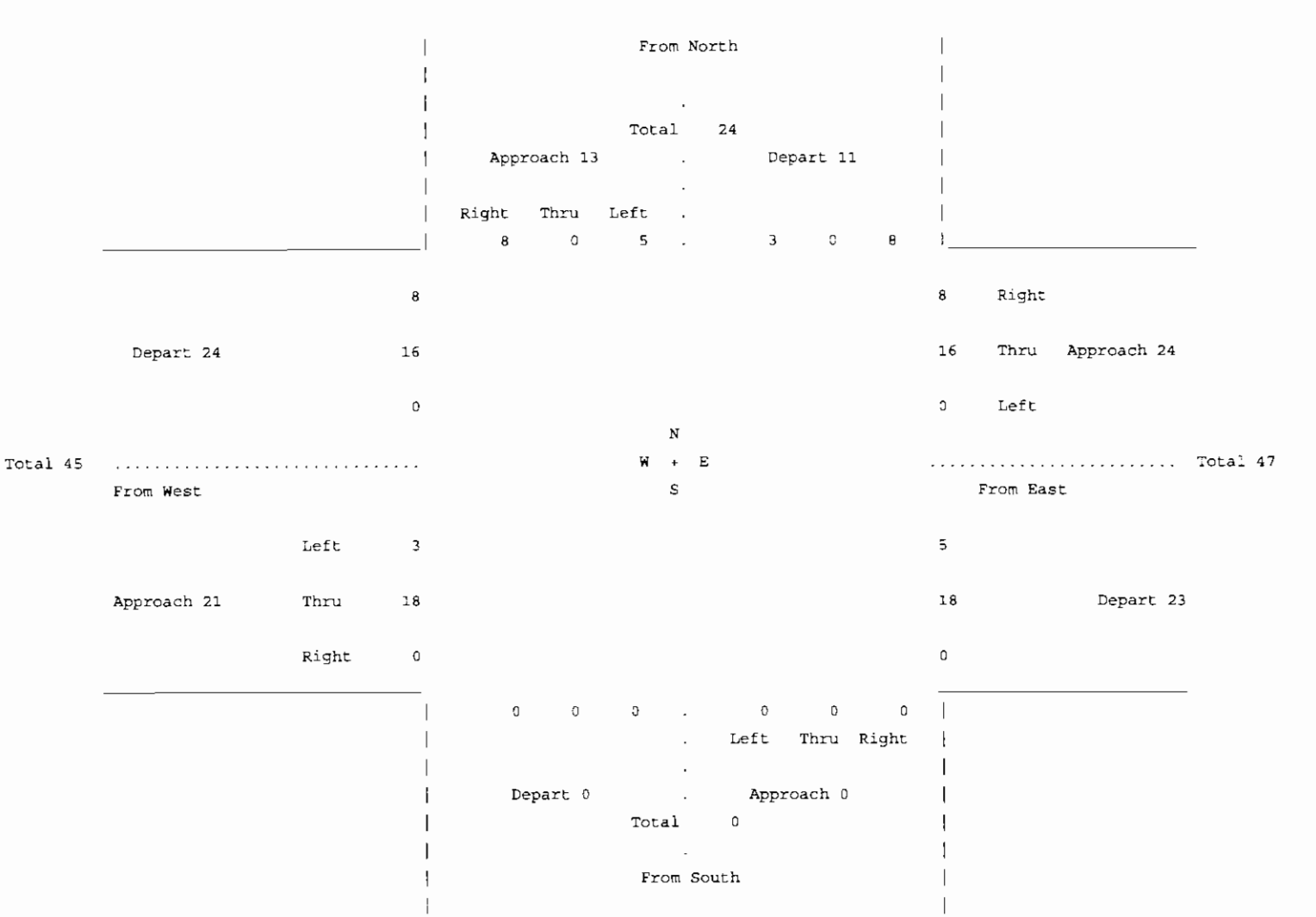

****

Location: COSGRAY RD. & SCIOTO DARBY CR. RD.
Notes :
Study ID: MERG 00240
Operator: BETH
Weather : CLEAR

Starts : 06/29/95 at 06:00:00
Ends : 06/29/95 at 18:00:00
Interval : 15 min Intervals: 48
S/N : 0 Type: Car, Truck, Pedest
Correction: 1.00

****

Graph of Total Volume per Interval

Thu 6/29/1995

			55 110 165 220
6:00	38	0.6%	*********
6:15	79	1.3%	**********
6:30	103	1.7%	**********
6:45	121	2.0%	**********
7:00	113	1.9%	**********
7:15	155	2.6%	**********
7:30	176	2.9%	**********
7:45	176	2.9%	**********
8:00	107	1.8%	**********
8:15	105	1.7%	**********
8:30	95	1.6%	**********
8:45	104	1.7%	**********
9:00	104	1.7%	**********
9:15	97	1.6%	**********
9:30	107	1.8%	**********
9:45	109	1.8%	**********
10:00	94	1.6%	**********
10:15	94	1.6%	**********
10:30	110	1.8%	**********
10:45	125	2.1%	**********
11:00	99	1.6%	**********
11:15	115	1.9%	**********
11:30	112	1.9%	**********
11:45	111	1.8%	**********
12:00	136	2.2%	**********
12:15	163	2.7%	**********
12:30	132	2.2%	**********
12:45	94	1.6%	**********
13:00	107	1.8%	**********
13:15	95	1.6%	**********
13:30	124	2.1%	**********
13:45	126	2.1%	**********
14:00	91	1.5%	**********
14:15	120	2.0%	**********
14:30	129	2.1%	**********
14:45	123	2.0%	**********
15:00	119	2.0%	**********
15:15	131	2.2%	**********
			55 110 165 220

****

Location: COSGRAY RD. & SCIOTO DARBY CR. RD.
Notes :
Study ID: MERG 00240
Operator: BETH
Weather : CLEAR

Starts : 06/29/95 at 06:00:00
Ends : 06/29/95 at 18:00:00
Interval : 15 min Intervals: 48
S/N : 0 Type: Car, Truck, Pedest
Correction: 1.00

****

Graph of Total Volume per Interval

Thu 6/29/1995

			55 110 165 220
15:30	154	2.5%	**********
15:45	169	2.8%	**********
16:00	141	2.3%	**********
16:15	138	2.3%	**********
16:30	171	2.8%	**********
16:45	159	2.6%	**********
17:00	207	3.4%	**********
17:15	176	2.9%	**********
17:30	205	3.4%	**********
17:45	188	3.1%	**********
Total -	6047	100.0%	

****

Location: COSGRAY RD. & SCIOTO DARBY CR. RD.
Notes :
Study ID: MERG 00240
Operator: BETH
Weather : CLEAR

Starts : 06/29/95 at 06:00:00
Ends : 06/29/95 at 18:00:00
Interval : 15 min Intervals: 48
S/N : 0 Type: Car, Truck, Pedest
Correction: 1.00

****

Graph of Total Volume per Hour

Thu 6/29/1995

			200 400 600 800
6:00	341	5.6%	**********
7:00	620	10.3%	**********
8:00	411	6.8%	**********
9:00	417	6.9%	**********
10:00	423	7.0%	**********
11:00	437	7.2%	**********
12:00	525	8.7%	**********
13:00	452	7.5%	**********
14:00	463	7.7%	**********
15:00	573	9.5%	**********
16:00	609	10.1%	**********
17:00	776	12.8%	**********
Total -	6047	100.0%	