OHIO DEPARTMENT OF TRANSPORTATION
DIVISION OF TRANSPORTATION PLANNING
BUREAU OF TRANSPORTATION TECHNICAL SERVICES

VEHICULAR TRAFFIC AT THE INTERSECTION OF

HILLIARD CEMETERY & RAMP W OF IR-270
HILLIARD, OHIO
ADT 1989

TYPE VEHICLES OBSERVED: TOTAL VEHICLES

PERIOD OF OBSERVATION: 24 Hours

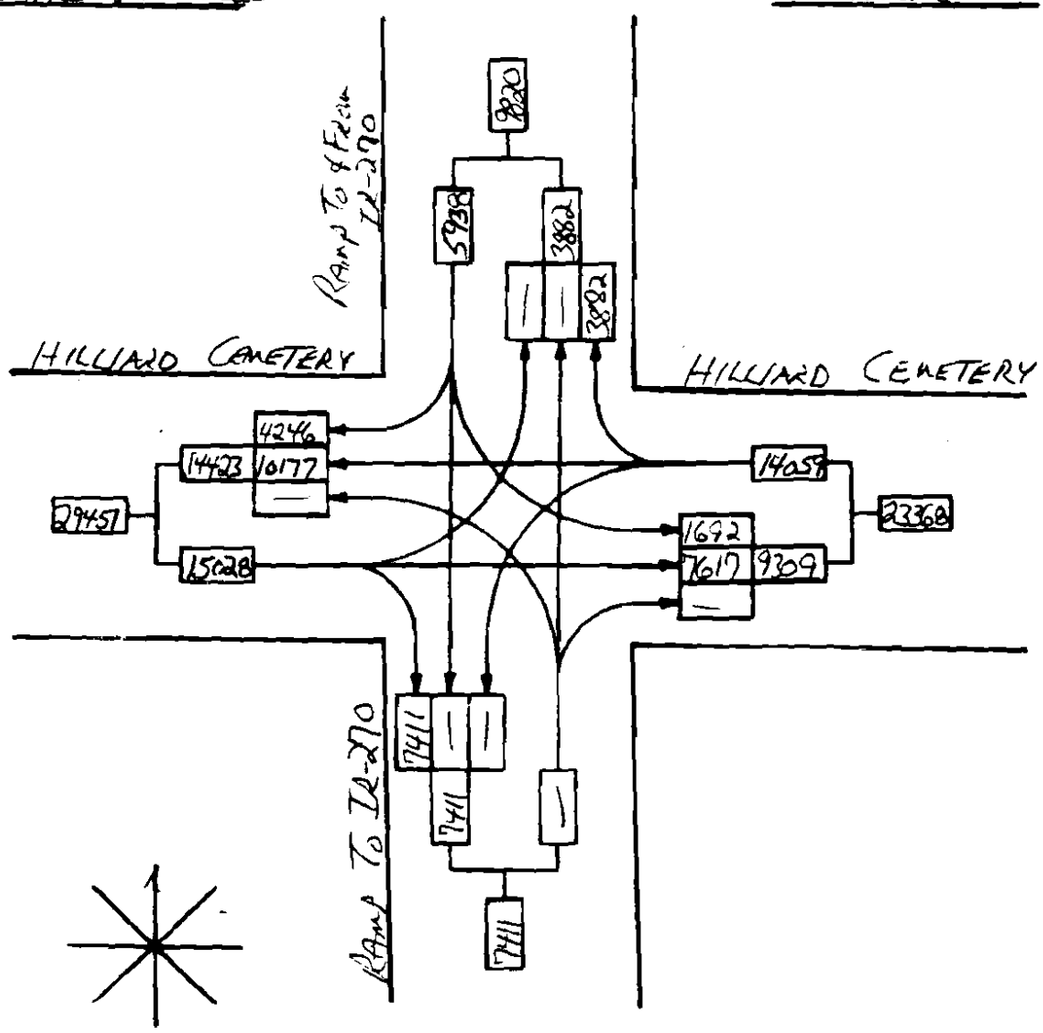

INDICATE NORTH POINT BY ARROW

302A

OHIO DEPARTMENT OF TRANSPORTATION
DIVISION OF TRANSPORTATION PLANNING
BUREAU OF TRANSPORTATION TECHNICAL SERVICES

VEHICULAR TRAFFIC AT THE INTERSECTION OF

HILLIARD CEMETERY & RAMP W OF IL-270
HILLIARD, OHIO
ADT 1989

TYPE VEHICLES OBSERVED: PASS & Type A Com'l

PERIOD OF OBSERVATION: 24 HOURS

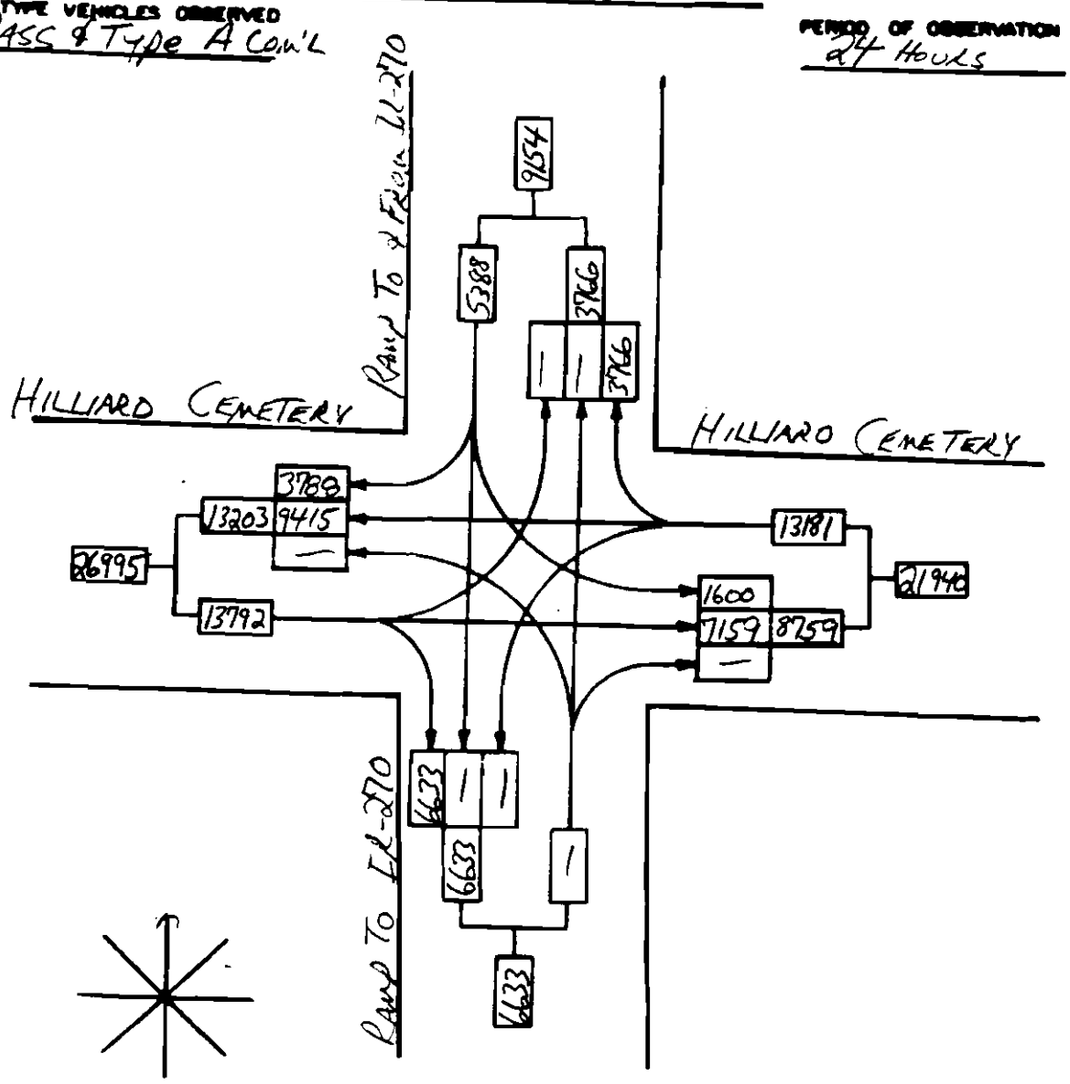

INDICATE NORTH POINT BY ARROW

302A

OHIO DEPARTMENT OF TRANSPORTATION
DIVISION OF TRANSPORTATION PLANNING
BUREAU OF TRANSPORTATION TECHNICAL SERVICES

VEHICULAR TRAFFIC AT THE INTERSECTION OF

HILLIARD CEMETERY & Ramp W OF IR-270
HILLIARD Ohio
ADT 1989

TYPE VEHICLES OBSERVED: R & C Com'l

PERIOD OF OBSERVATION: 24 HRS.

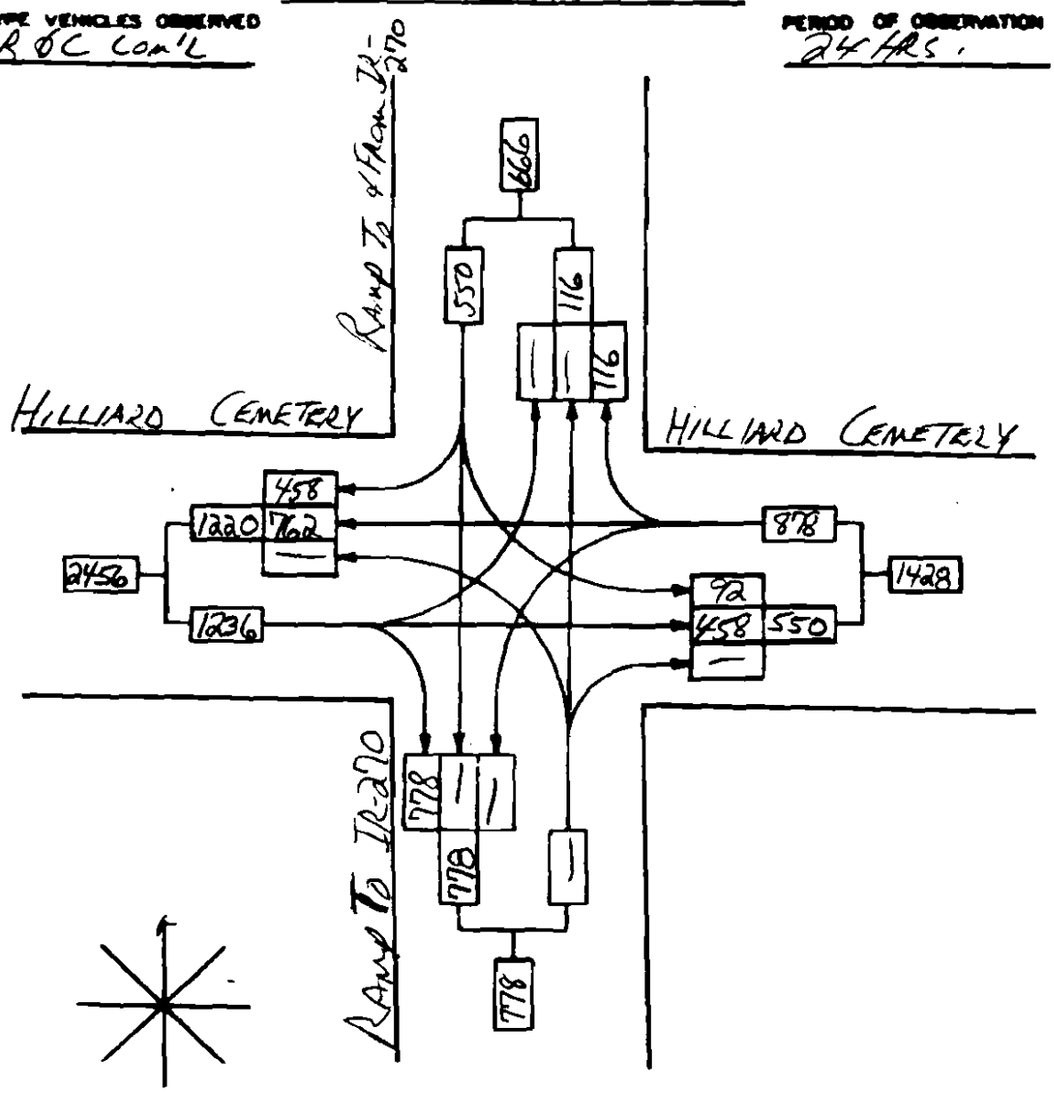

INDICATE NORTH POINT BY ARROW

PL-1 302A FRA

DENSITY COUNTS SHOWING TURNING MOVEMENTS

13 LOG

17 CITY OR VILLAGE: HILLIARD

41 INTERSECTION LOCATION: HILLIARD CEMETERY & RAMP W OF IR 270

72 '0' | JUR 76 | 78 YR 89 | 80 1

8 HOURS		18 RAMP TO & FROM I 270						31 RAMP TO IR 270						46 HILLIARD CEMETER						61 HILLIARD CEMETER						80 2	
		NORTH - LEG NAME						SOUTH - LEG NAME						WEST - LEG NAME						EAST - LEG NAME						TOTAL VEHICLES	
		N TO W		N TO S		N TO E		S TO W		S TO N		S TO E		W TO N		W TO E		W TO S		E TO N		E TO W		E TO S			
FROM	TO	PASS	COML	PASS	COML	PASS	COML	PASS	COML	PASS	COML	PASS	COML	PASS	COML	PASS	COML	PASS	COML	PASS	COML	PASS	COML	PASS	COML		
7 AM	8 AM	378	21			101	8									461	24	509	21	545	2	852	20			2942	
8 AM	9 AM	311	25			108	8									312	37	330	33	318	8	501	48			2039	
9 AM	10 AM	198	19			59	11									297	27	215	43	166	8	378	65			1486	
10AM	11AM	155	30			79	4									358	44	257	70	149	5	393	69			1613	
2 PM	3 PM	193	34			59	4									425	38	351	73	143	8	549	60			1917	
3 PM	4 PM	206	25			73	4									534	27	473	49	162	10	713	50			2326	
4 PM	5 PM	295	39			180	4									720	16	751	52	241	10	782	32			3122	
5 PM	6 PM	279	36			192	3									721	16	642	48	279	7	840	37			3100	
8 HOUR TOTAL		2015	229			851	46									3808	229	3528	389	2003	58	5008	381			18545	
24 HOUR FACTOR		2.00	2.00			2.00	2.00									2.00	2.00	2.00	2.00	2.00	2.00	2.00	2.00				
24 HOUR TOTAL		4030	458			1702	92									7616	458	7056	778	4006	116	10016	762			37090	
SEASONAL FACTOR		.94				.94										.94		.94		.94		.94					
ADJUSTED 24 HOUR TOTAL		3788	458			1600	92									7159	458	6633	778	3766	116	9415	762			35025	

LEGEND: PASS = PASSENGER CARS AND PANEL/PICK-UP-TRUCKS COML = ALL OTHER COMMERCIAL VEHICLES

8 RECORDER	18 HOUR	23 PERIOD	28 DAY	31 DATE	37 WEATHER	47 ROAD CONDITION	77 80
WIGGINS	0700A	1100A	WED	12/13/89	FAIR	DRY	15
WIGGINS	0200P	0600P	WED	12/13/89	CLOUDY	DRY	25
							35

FIELD SUPERVISOR

INITIAL	ARRIVE	DEPART
H.R.	2:55P	3:30

DRAW SKETCH OF STATION ON REVERSE SIDE

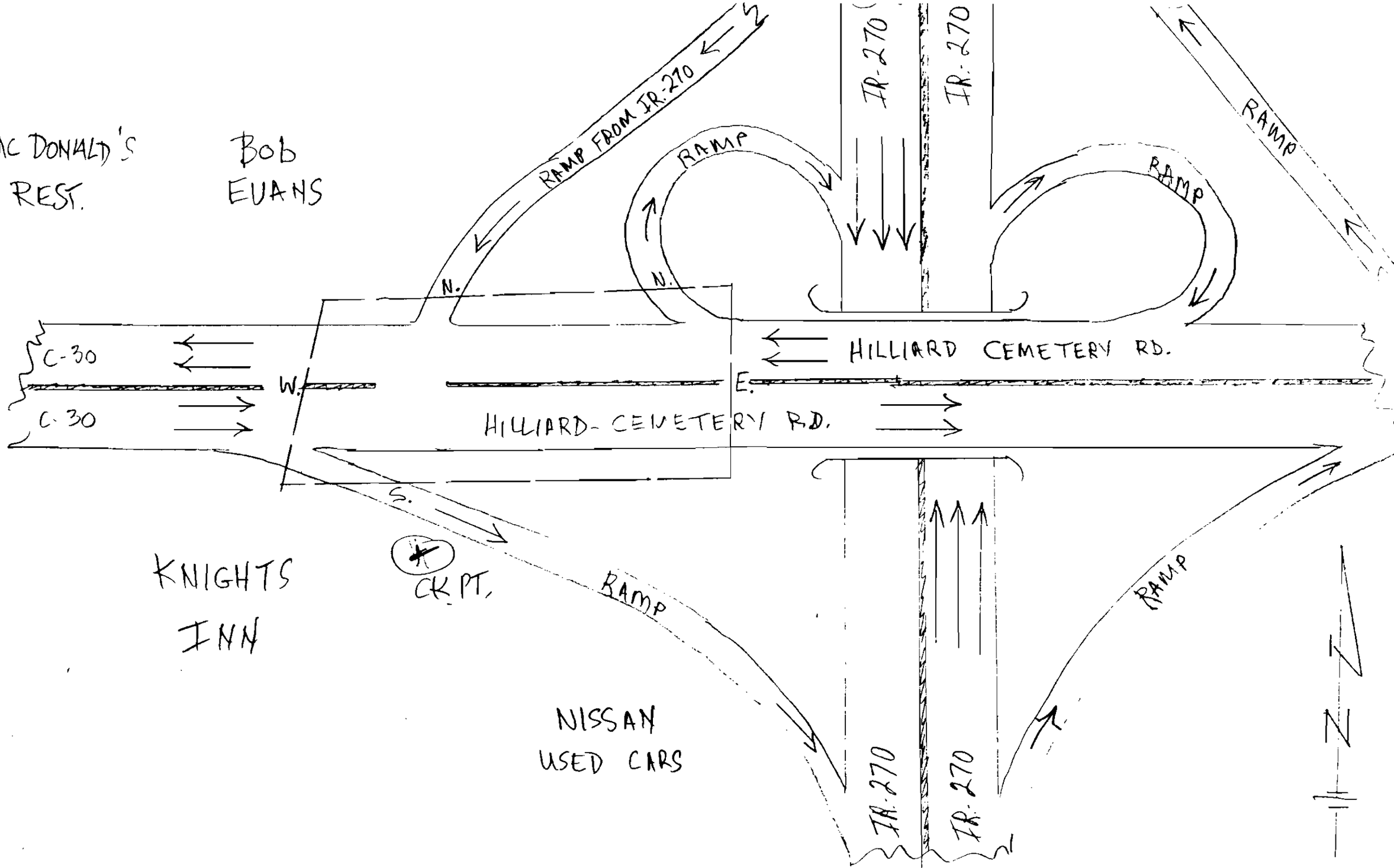
MC DONALD'S REST.
Bob EVANS
RAMP FROM IR-270
IR-270
IR-270
RAMP
RAMP
RAMP
N.
N.
C-30
C-30
W.
E.
HILLIARD CEMETERY RD.
HILLIARD-CEMETERY R.D.
S.
KNIGHTS INN
CK PT.
RAMP
RAMP
NISSAN USED CARS
IR-270
IR-270
N