CITY OF HILLIARD - 2008 FEMA DATA - AERIAL OVERLAY

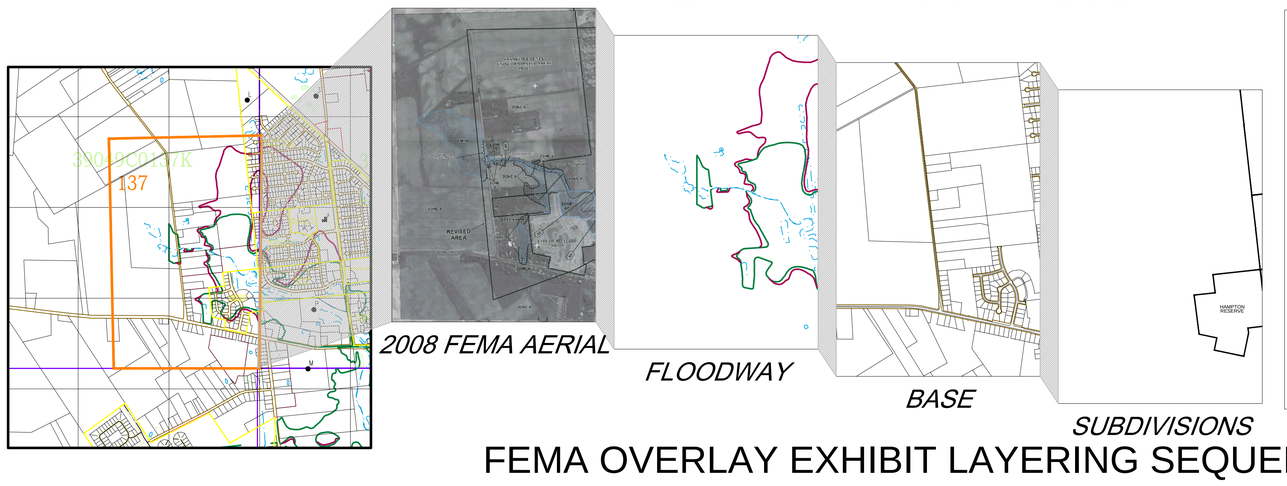

FEMA OVERLAY EXHIBIT LAYERING SEQUENCE

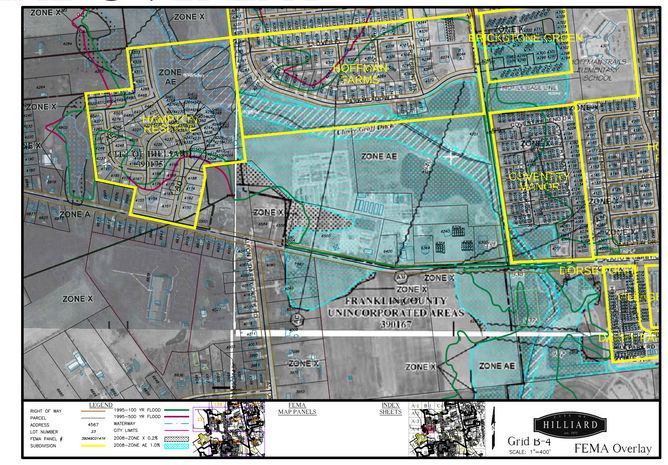

11 x 17 SAMPLE SHEET

LEGEND

- RIGHT OF WAY
- PARCEL
- ADDRESS 4567
- LOT NUMBER 23
- FEMA PANEL # 39049C0141K
- SUBDIVISION
- 1995-100 YR FLOOD
- 1995-500 YR FLOOD
- WATERWAY
- CITY LIMITS
- 2008-ZONE X 0.2%
- 2008-ZONE AE 1.0%

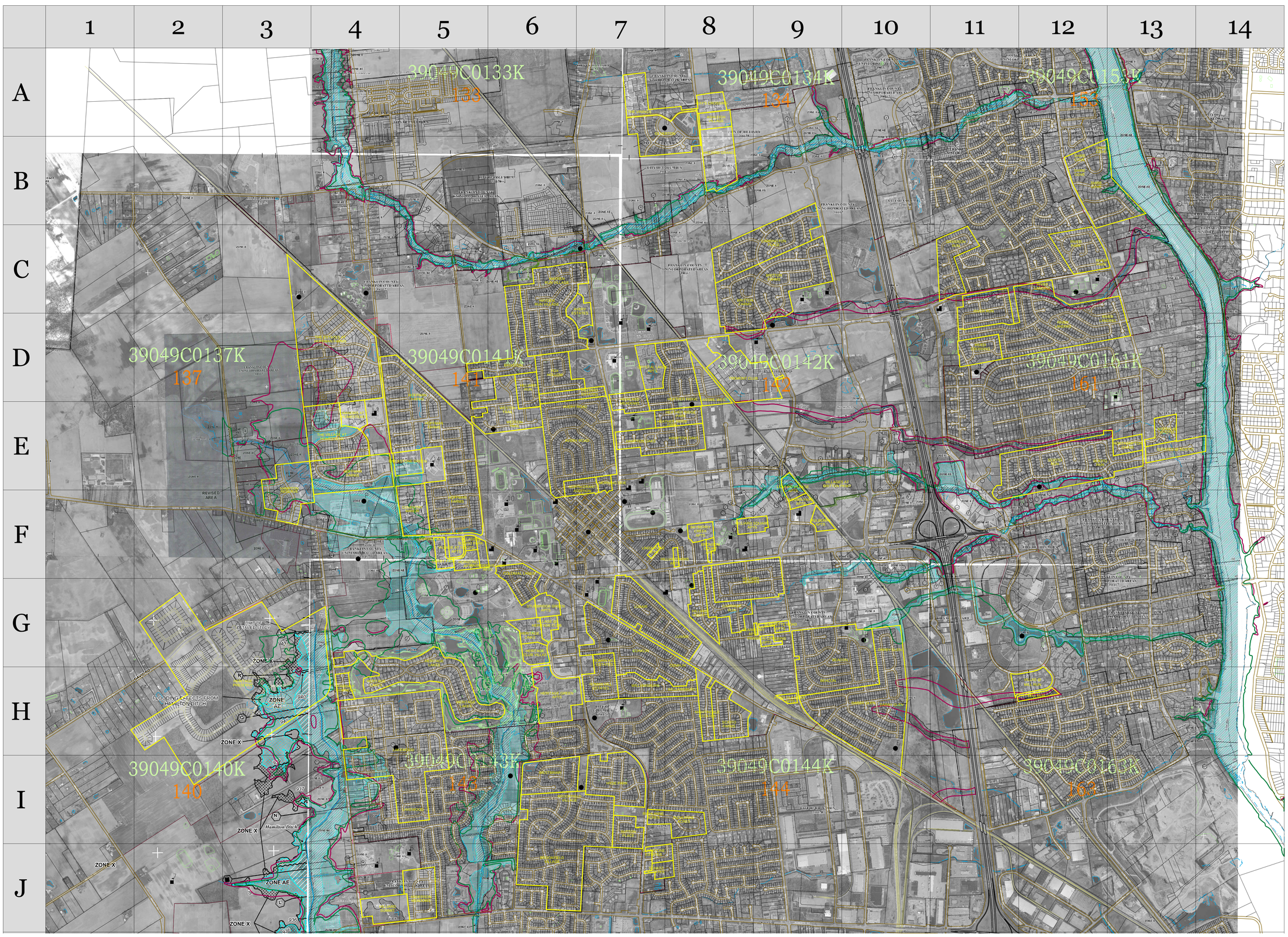

SCHOOLS

1 ALTON DARBY ELEMENTARY SCHOOL
2730 ALTON DARBY CREEK ROAD

2 AVERY ELEMENTARY SCHOOL
4388 AVERY ROAD

3 BEACON ELEMENTARY SCHOOL
3600 LACON ROAD

4 BRITTON ELEMENTARY SCHOOL
4501 BRITTON ROAD

5 BROWN ELEMENTARY SCHOOL
2494 WALKER ROAD

6 DARBY CREEK ELEMENTARY SCHOOL
6305 PINEFIELD DRIVE

7 HILLIARD BRADLEY HIGH SCHOOL
2800 WALKER ROAD

8 HILLIARD HERITAGE MIDDLE SCHOOL
5670 SCIOTO DARBY ROAD

9 HILLIARD CROSSING ELEMENTARY SCHOOL
3340 HILLIARD-ROME ROAD

10 HILLIARD DARBY HIGH SCHOOL
4200 LEPPERT ROAD

11 HILLIARD DAVIDSON HIGH SCHOOL
5100 DAVIDSON ROAD

12 HILLIARD MEMORIAL MIDDLE SCHOOL
5600 SCIOTO DARBY ROAD

13 HILLIARD STATION SIXTH GRADE
3859 MAIN STREET

14 HOFFMAN TRAILS ELEMENTARY
4301 HOFFMAN FARMS DRIVE

15 HORIZON ELEMENTARY SCHOOL
(NOT SHOWN)
6000 RENNER ROAD

16 J.W. REASON ELEMENTARY SCHOOL
4790 CEMETERY ROAD

17 NORWICH ELEMENTARY SCHOOL
4454 DAVIDSON ROAD

18 RIDGEWOOD ELEMENTARY SCHOOL
4237 DUBLIN ROAD

19 SCIOTO DARBY CREEK ELEMENTARY SCHOOL
5380 SCIOTO DARBY ROAD

20 ST. BRENDAN'S ELEMENTARY SCHOOL
4475 DUBLIN ROAD

21 SUNRISE ACADEMY ISLAMIC SCHOOL
5657 SCIOTO DARBY ROAD

22 WEAVER MIDDLE SCHOOL
4600 AVERY ROAD

23 HILLIARD THARP SIXTH GRADE SCHOOL
4681 LEAP ROAD

24 HILLIARD CITY SCHOOL DISTRICT
ADMINISTRATION BUILDING
5323 CEMETERY ROAD

25 HILLIARD CITY SCHOOL DISTRICT
TRANSPORTATION DEPARTMENT
4970 DAVIDSON ROAD

COMMUNITY FACILITIES

1 FRANKLIN COUNTY FAIRGROUNDS
4100 COLUMBIA STREET
NORWICH TOWNSHIP FIRE DEPARTMENT
5181 NORTHWEST PARKWAY

2 HILLIARD FIRST MEDICAL CENTER
5677 SCIOTO DARBY ROAD

3 HILLIARD MUNICIPAL OFFICES
3800 MUNICIPAL WAY

4 HILLIARD POLICE DEPARTMENT
5171 NORTHWEST PARKWAY

5 LIBRARY
4772 CEMETERY ROAD

6 UNITED STATES POST OFFICE
4000 LEAP ROAD

7 NORWICH TOWNSHIP FIRE STATION 83
4283 DAVIDSON ROAD

8 HERITAGE RAILS TO TRAILS
NORTH OF WAYNE STREET

9 HILLIARD YMCA
4515 COSGRAY ROAD

HILLIARD FACILITIES

A ALT FIELD
3780 MUNICIPAL SQUARE

B BEACON FIELDS
4375 EDGEWYN DRIVE

C BRITTON FARMS PARK
4500 DAVIDSON ROAD

D CONKLIN PARK
1000 PEACH TREE DRIVE

E CROSSCREEK PARK
3342 HILLIARD-ROME ROAD

F DARBY GLEN PARK
4340 SWENSON STREET

G FAIRGROUNDS SOCCER FIELDS
4901 NORTHWEST PARKWAY

H FIRST RESPONDERS PARK
4020 MAIN STREET

I HAMILTON PARK
4500 HAMILTON ROAD

J HAYDEN RUN VILLAGE PARK
NO ADDRESS AVAILABLE AT THIS TIME

K HEATHER RIDGE PARK
4500 HEATHER RIDGE DRIVE

L HILLIARD COMMUNITY PARKLANDS
4501 COSGRAY ROAD

M HILLIARD SOCCER COMPLEX
6371 SCIOTO DARBY RD

N HILLIARD EAST POOL & PARK
4450 SCHIRTZINGER ROAD

O LAKEWOOD PARK
3180 WALKERVIEW DRIVE

P LATHAM PARK
6400 COSGRAY ROAD

Q MUNICIPAL PARK
3800 VETERANS MEMORIAL DR

R REIBEL WOODS
6000 HAYDEN RUN ROAD

S SCIOTO RUN NATURE TRAIL
3757 SCIOTO RUN BOULEVARD

T ST. BRENDAN'S PARK
3481 DAVIDSON ROAD

U SILVERTON PARK
5057 SILVERTON WAY

V TINAPPLE PARK
5503 HYDE PARK DR

W WEAVER PARK-HISTORICAL VILLAGE
4100 COLUMBIA STREET

AREA FACILITIES

1 FRANKS PARK
OFF FRAZELL RD AND WESTBRIAR DR

2 MILL RUN AMPHITHEATER
3140 MILL RUN BOULEVARD

3 THE HOMESTEAD PARK
4645 COSGRAY ROAD

STREET INDEX

Abberton Ct. C-6
Acacia Dr. D-4
Alwick Green (pvt) E-5
Aigin Ct. I-7
Alder Dr. E-6
Alton Darby Creek Rd. ..... F-4 to K-4
Amber Ln. ..... A-7 to A-8
Amerine Ln. D-11
Anchorage Ct. C-12
Anchorage Ln. ..... C-13 to D-12
Anndina Ct. D-4
Anson Dr. E-10
Arbordale Dr. (pvt) J-4
Arbormont Rd. E-8
Ashleigh Dr. (pvt) A-8
Ashview Ct. C-9
Ashview St. C-9
Augustus Ct. ..... C-6 to D-6
Avery Rd. ..... A-7 to E-7

Bantam Ct. C-6
Barbara Dr. D-4
Barbeau Ln. D-4
Barley Oaks Rd. H-4
Barnhurst Ln. C-9
Baumeister Dr. D-4
Beechwood Ct. J-6
Bell Haven Dr. (pvt) E-5
Benbrook Pond Dr. ..... H-4 to I-4
Bennison Ct. I-6
Ben's Ct. (pvt) F-4
Beringer Dr. I-7
Berry Leaf Ln. F-8
Berry Leaf Pl. (pvt) F-8
Bibury Ct. E-13
Bigelow Ct. ..... G-7 to H-8
Big Leaf Ln. ..... H-4 to H-5
Birnam Ct. E-13
Boathouse Dr. ..... D-11 to D-12

Bohlen Dr. ..... I-6 to J-6
Bolon Ave. G-9
Bowmansroot Ct. E-12
Bradford Dr. ..... F-6 to G-6
Braithwy St. ..... D-6 to E-6
Brandamore Ct. C-9
Breckenhurst Dr. C-9
Brickstone Pl. (pvt) G-6
Brickwood Dr. E-8
Bridgewater Green (pvt) E-5
Brigette Dr. D-4
Brienne Ct. D-4
Britton Pkwy. ..... A-9 to F-10
Britton Farms Ct. C-9
Britton Farms Dr. ..... C-9 to D-9
Bittonhurst Dr. ..... C-8 to C-9
Brkshire Dr. ..... D-6 to E-6
Brkston Ct. D-6
Brkston Dr. ..... C-6 to D-6
Bromley St. (pvt) E-10
Bronson Ct. F-8
Brooklands Dr. (pvt) E-9
Brown Park Dr. F-9
Brownstone Dr. D-6
Bryant St. G-10
Burwash Ldg. C-6

Cambridge Green (pvt) E-5
Canterwood Ct. C-8
Carina Ct. E. & W. D-6
Carjan Way I-8
Carolyn Dr. H-7
Carriage Run Dr. ..... F-8 to G-8
Carrlann Ct. D-3
Carrington Way ..... B-9 to C-9
Carroll Ct. G-8
Cassey St. ..... H-5 to I-5

Castlebury Blvd. ..... H-4 to H-5
Castlestone Dr. (pvt) B-8
Cavalier Dr. ..... G-7 to G-8
Cedarstone Dr. E-7
Cee Ct. C-6
Cemetery Rd. ..... F-13 to G-6
Center St. ..... E-6 to F-7
Chapman Ct. I-6
Charles Ct. E-4
Checkerberry Ct. E-12
Chukbuk Ct. H-10
Circle Dr. ..... E-6 to E-7
Clara Circle N. (pvt) D-10
Clara Circle S. (pvt) D-10
Clay Bank Dr. E-8
Claymill Ct. E-8
Claymill Dr. ..... E-7 to E-8
Cloudberry Ct. E-11
Clover Pl. E-4
Cloverwick Dr. (pvt) J-4
Clubpark Dr. (pvt) ..... D-8 to D-9
Coachman Ln. (pvt) E-5
Cobview Ct. C-8
Colonial Dr. (pvt) G-6
Columbia St. F-7
Community Way (pvt) ..... D-8 to D-9
Confluence Dr. D-11
Congressional Pl. (pvt) H-6
Conklin Dr. G-7
Constitution Blvd. G-6
Cookbrook Dr. ..... C-12 to D-12
Copley Ct. J-7
Cordaba St. ..... C-8 to D-8
Cornbury Ln. C-7
Cosgray Rd. ..... A-4 to F-5
Coventry Bend Dr. (pvt) F-5
Coventry Cross Ln. (pvt) F-5
Coventry Hurst Ln. (pvt) F-5
Coventry Lake Dr. (pvt) F-5

Coventry Manor Way (pvt) F-5
Coventry Meadow Ln. (pvt) F-5
Coventry Ridge Dr. (pvt) F-5
Crandon St. ..... G-10 to H-10
Creekbend Dr. E-4
Crescent Ct. E-7
Crescent Dr. ..... E-6 to E-7
Crossingchurst Ct. C-9
Crystal Ball Dr. (pvt) D-7
Crystal Clear Dr. (pvt) D-7
Crystal Clear Lake Dr. (pvt) D-7
Cultwater Ln. D-12

Darby Glen Blvd. ..... H-9 to H-10
Darby Glen Ct. H-10
Darby Hill Ln. (pvt) F-5
Darby Park Rd. (pvt) F-5
Darley Ct. ..... C-9 to G-10
Dave's Ct. (pvt) E-4
Davidson Rd. ..... D-5 to C-13
Davidson Run Ct. C-11
Davidson Run Dr. C-11
Dayspring Dr. ..... D-11 to D-12
Debidare Ct. ..... D-3 to D-4
Dee Dr. F-5
Deepwood Ct. C-8
Deerglen Dr. (pvt) J-4
Delano Ct. I-7
Devencraft Ct. C-8
Dexter Ave. ..... E-8 to E-7
Dirham Ct. C-9
Dirham Ln. ..... C-9 to D-9
Dixon Dr. E-7
Dockside Ct. C-12
Donald Dr. F-5
Donsoch St. H-6
Drayton Rd. ..... C-6 to D-6
Drivemere Rd. ..... C-7 to C-8
Dublin Rd. ..... A-12 to H-13

Duke Philip Dr. C-7
Dulcet Ln. F-3
Dutchess Ln. (pvt) C-7
Duke Philip Dr. (pvt) C-7
Durbon St. (pvt) H-7
Earman Dr. ..... H-9 to H-10
East Links Blvd. (pvt) G-6
East Links Cir. G-6
Echo Park Dr. ..... H-5 to I-5
Edgeley Ct. E-7
Edgeley Dr. ..... E-7 to E-8
Edgewyn Ave. ..... G-9 to G-10
Edie Dr. C-6
Edler Ct. G-9
Edler St. G-9
Elliott Rd. ..... B-1 to F-3
Elm Grove Ct. I-6
Elmbrook Dr. H-7
Emma's Ct. (pvt) E-4

Fairway Commons Dr. H-4
Family Dr. (pvt) D-9
Falls Circle Dr. (pvt) H-12
Farley Dr. H-7
Farmcreek Ct. ..... D-4 to D-5
Fern Trail Dr. H-9
Field Post Ct. C-6
Fishinger Blvd. ..... A-13 to B-1
Fox Hill Rd. I-7
Franklin St. ..... F-6 to F-7
Frazell Rd. ..... H-7 to J-6

Garrison Ct. H-9
Gary Way E-5
Gayman Dr. E-7
Gillette Ave. ..... H-7 to H-8
Gladstone Pl. E-7
Glanstonbury Ct. C-8
Glanstonbury Dr. ..... C-8 to C-9

Glenallen Ct. C-11
Gloywater Ln. ..... F-3 to E-3
Goldensead Way ..... E-12 to E-13
Goldthread Ct. E-12
Goodman Meadows Dr. I-4
Grace St. ..... F-6 to F-7
Grand Dr. (pvt) B-8
Grandon Ct. H-7
Grandon Dr. ..... H-7 to H-8
Grant St. E-7
Greenbelt Dr. ..... E-5 to F-5
Greenmont Dr. (pvt) B-8
Greenscape Dr. (pvt) J-4
Greystone Ln. J-6
Grofff Pl. I-7
Grove St. F-7

Haley Ct. D-4
Haley Ct. D-3
Hallwood Ct. ..... D-7 to D-8
Hamilton Rd. F-7
Hampton Corners N. ..... H-4 to H-5
Hampton Corners S. I-5
Harvest Meadow Ct. E-7
Harvest Meadow Rd. ..... E-7 to E-8
Haverfield Ct. D-8
Hawkstone Rd. D-8
Hayden Run Rd. ..... A-13 to B-1
Heartland Ct. ..... E-4 to E-5
Heath Trails Rd. D-8
Heather Ridge Dr. ..... D-7 to E-8
Heatherview Rd. ..... E-7 to E-8
Hedge Row Ct. D-8
Heritage Club Dr. ..... G-6 to H-7
Heritage Lakes Dr. ..... G-4 to H-6
Heritage Ln. H-7
Heritage Oaks Dr. H-5
Heritage Point Ct. ..... H-4 to H-5
Heritage View Ct. ..... G-5 to H-5

Hessler Cir. D-6
Heybridge Ave. (pvt) E-9
Heywood Dr. G-7
Highland Meadows Ct. ..... D-7 to E-7
Highland Meadows Dr. D-7
High School Rd. ..... F-7 to G-7
Hill Park Rd. (pvt) F-5
Hillcrest East ..... F-9 to G-9
Hillcrest North ..... F-8 to F-9
Hillcrest South ..... G-8 to G-9
Hillcrest West ..... F-8 to G-8
Hilliard-Rome Rd. ..... H-7 to J-7
Hilliard Run Dr. D-6
Hoffman Farms Dr. ..... D-4 to F-5
Hollow Oak Ct. ..... D-7 to D-8
Homestead Ct. ..... D-4 to D-5
Homewell St. I-5
Honeysuckle Ln. ..... I-6 to J-6
Huckleberry Ct. D-8
Huntacker Ct. C-9
Huntwicke Dr. ..... C-8 to C-9
Hutson Ln. J-8
Hyde Park Ct. I-7
Hyde Park Dr. I-7

Interlochen Dr. (pvt) H-6
Ivy Crest Ct. F-3

Janes Way E-4
Jasonway Dr. E-5
Jeanette Rd. ..... G-8 to G-9
Jefferlyn Dr. ..... D-3 to D-4
Jennybrook Ln. I-6
Jennydawn Pl. H-10
Jergens Pl. I-4
Jill Ln. H-7
JoAnn Ln. ..... G-8 to G-9
Joneswood Dr. I-5
Junction Dr. H-9

Kalyn Ct. D-4
Katherine Ct. ..... D-3 to D-4
Kathryn's Way E-4
Kaye Dr. (pvt) E-9
Ker Dr. E-6
Kersey Ct. E-13
Kilconnel Dr. C-11
King Albert Dr. (pvt) C-7
Kingview Dr. (pvt) J-4
Kitchen Ct. ..... D-4 to D-5
Knickel Dr. H-10
Kriggsby Blvd. ..... H-9 to H-10
Kristy Ct. E-4
Kroehler Dr. ..... G-7 to H-7
Kul Circle N. C-11
Kul Circle S. C-11

Lacon Cir. F-9
Lacon Rd. ..... F-9 to H-9
Lady Jane Way (pvt) C-7
Lafferre Ln. D-4
Lagoon Ln. ..... D-11 to D-12
Lakeview Dr. F-5
Lambert St. (pvt) E-9
Lampton Pond Dr. H-4
Landmark Ln. ..... C-13 to D-13
Landen Farm Rd. E. I-5
Landen Farm Rd. W. I-5
Landview Dr. (pvt) B-8
Lanfair Ct. E-13
Larkshire Ct. E-13
Lattimer St. F-7
Laura Ln. F-5
Leap Ct. (pvt) F-9
Leap Rd. ..... D-9 to H-9
Leemer Dr. F-8
Leppert Rd. ..... B-5 to F-5
Levitt St. (pvt) E-9
Leybourne Dr. ..... C-6 to D-6

Linda Rd. ..... F-7 to F-8
Linkous Ct. G-8
Locke St. (pvt) E-9
Longview Dr. G-7
Luther Ln. ..... G-7 to H-7
Luxair Dr. ..... F-7 to G-7
Lymon Ct. ..... E-10 to F-10
Lyman Dr. ..... D-10 to F-10

Madison St. ..... F-6 to F-7
Main St. ..... F-7 to H-7
Maple Dell Ct. E-6
Marilyn St. ..... D-6 to D-7
Mark Twain Ct. C-12
Mark Twain Dr. C-12
Maystar Way E-12
McCullough E-6
Meadowbrook Ln. F-5
Meadows Way (pvt) J-4
Medinah Dr. (pvt) H-6
Melbury Dr. E-13
Memphis Ct. C-12
Mengel Ln. ..... G-8 to H-8
Merlit Dr. (pvt) D-8
Midone Dr. ..... F-9 to G-8
Mill Meadow Dr. H-11
Mill Run Dr. ..... G-11 to H-12
Mill Stream Dr. (pvt) B-12
Mondavi Ct. I-7
Mondavi Ln. I-7
Montcroft Dr. C-9
Moonpenny Ln. I-6
Moraine Ave. ..... H-9 to H-10
Morganwood Sq. H-5
Morning Circle E-7
Morning Dr. ..... E-6 to E-7
Mossrock Dr. D-11
Moundview Rd. F-5
Municipal Way ..... F-8 to G-8

Nadine Park Dr. D-4
Newland Ct. I-6
Nightspring Ct. C-12
Noor Park View ..... A-7 to A-8
North St. F-7
Northhampton Dr. E-13
Northhampton Ln. E-13
Northwest Pkwy. ..... E-8 to E-9
Norwich St. F-7
Nova Park Ln. I-5

Oakbury Ct. E-7
Oakside Ct. J-7
Oarlock Ct. C-12
Ocala Ln. ..... I-6 to I-7
Olde Vintage Dr. I-7
Oldwynne Rd. ..... J-6 to J-7
Oracle Ln. (pvt) D-8
Outer St. ..... F-8 to G-8
Owens Ct. G-8
Oxford Green (pvt) E-5

Packard Dr. ..... E-6 to E-7
Park Dr. ..... F-7 to F-8
Park Circle North F-5
Park Circle East F-5
Park Circle South F-5
Parkmeadow Ln. E-4
Park Mill Run Dr. ..... F-11 to G-11
Parkmaor Dr. (pvt) B-8
Park Place E-5
Park Side Ct. F-5
Parkway Ct. G-10
Parkway Ln. ..... F-10 to G-11
Patton Way ..... G-10 to H-10
Patty Ln. G-7
Paxton Ct. H-9
Paxton Dr. ..... G-9 to H-10
Peachtree Dr. G-7

Pegasus Ct. C-7
Pennbrook Ct. J-6
Pierson St. (pvt) E-9
Pinehurst Dr. (pvt) H-6
Pinto Pass Dr. I-5
Plank Dr. E-5
Pleasantbrook Dr. D-11
Point Pleasant Dr. H-3
Pollard Place Dr. D-4
Pondloop Dr. (pvt) B-8
Pondview Ct. ..... E-4 to E-5
Portrush Ave. (pvt) H-6
Prairie Gardens Ct. H-10
Prairie Gardens Dr. H-10
Prairie Fire Ct. E-8
Prestige Ln. (pvt) ..... D-8 to D-9
Prince Charles Way (pvt) D-6
Princess Diana Ct. (pvt) D-6
Profile Ln. (pvt) D-8

Queen Elizabeth Pl. (pvt) D-6

Radstock Ct. C-6
Ralston St. (pvt) E-9
Raven Ct. C-8
Ray's Circle A-8
Ray's Circle N.W. A-8
Ray's Circle S.W. A-8
Ray's Crossing A-8
Ray's Way E-4
Reed Point Dr. H-8
Reed Point Dr. H-8
Revere Dr. F-6
Reynolds Dr. ..... F-6 to G-6
Richianne Dr. ..... I-7 to I-8
Ridge Mill Dr. ..... F-12 to G-12
Ridgefield Dr. (pvt) J-4
Riggins Ct. A-9
Riggins Rd A-9

River Crossing Dr. D-11
River Landings Blvd. ..... D-12 to D-13
River Landings Ct. D-13
River Narrows Rd. D-12
River Run Dr. ..... C-11 to D-11
Riverwood Dr. ..... C-12 to D-12
Roberts Rd. ..... J-4 to J-11
Rogerallen Ct. C-11
Rosebush Ct. J-6
Rosecliff Dr. I-6
Rosewick Dr. (pvt) B-8
Rubble Ln. D-6
Rutledge Dr. ..... F-6 to G-5
Ryan Woods Way D-4

Sandbrook Ln. ..... J-6 to J-7
Sarasota Ct. D-8
Sarasota Dr. ..... C-8 to D-8
Scarberry Dr. G-8
Schatz Ln. ..... J-7 to J-8
Schirtzinger Rd. ..... C-11 to E-13
Schoolway Dr. E-5
Scioto Bend Dr. H-8
Scioto Chase Dr. H-8
Scioto-Darby Rd. ..... A-1 to I-11
Scioto Estates Ct. E-13
Scioto Farms Dr. H-8
Scioto Glen Dr. H-8
Scioto Hill Ln. (pvt) F-4
Scioto Park Dr. H-8
Scioto Run Blvd. ..... E-13 to F-11
Scioto Run Ct. E-13
Scottsman Dr. D-7
Seapine Rd. ..... I-6 to I-7
Sedgewood Dr. (pvt) J-4
Serpentine Dr. G-7
Shadewater Dr. E-3
Shadow Glen Ct. (pvt) H-6
Sherwood Dr. E-6

Shinestone Way D-11
Shire Cove Rd. B-12
Shire Creek Ct. ..... B-12 to B-13
Shire Landing Rd. ..... B-12 to B-13
Shire Mill Rd. B-12
Shire Ridge Rd. East B-12
Shire Ridge Rd. West B-12
Shoal Creek Ln. (pvt) H-5
Silo Ct. C-9
Silver Saddle Ct. A-7
Silver Woods Ln. A-7
Silverton Way ..... A-7 to A-8
Skyridge Dr. (pvt) B-8
Snoeberry Ln. ..... I-6 to I-7
Springdale Blvd. H-7
Spring Mill Dr. G-11
St. Charles Ln. C-12
Standish Ct. E-6
Stargrass Ct. E-12
Stellar Dr. ..... D-12 to E-12
Stonebridge Green (pvt) E-5
Stonecroft Ct. ..... B-9 to C-9
Stonecross Ln. G-8
Stonehill St. D-6
Stoneroot Dr. E-11
Stonestrow Ct. E&W C-11
Stonestrow Ln. ..... C-11 to D-11
Stoneworth Dr. (pvt) D-9
Stoneybrook Ct. C-11
Stouenburgh Dr. I-7
Strager Dr. ..... C-8 to C-9
Stream Bank Ln. (pvt) F-3
Strider Ln. H-4
Sturbridge Ct. G-6
Summit Bend Rd. F-3
Sunlight Ct. (pvt) B-8
Sulphen Ct. G-9
Sutter Home Rd. I-7
Swenson St. ..... H-9 to H-10

Tallowtree Dr. D-4
Taylor-Lane Ave. ..... D-7 to E-6
Temple Ridge Dr. I-4
Thims Ct. C-11
Thorney Dr. I-7
Tinapple Rd. H-7
Torrington St. ..... G-10 to H-10
Trademark Trail (pvt) ..... D-8 to D-9
Trailedge Ct. ..... E-4 to E-5
Trailone Dr. E-5
Trailpath Dr. (pvt) B-8
Travers Ct. G-8
Treebrook Ct. F-5
Tremont Club Dr. (pvt) ..... D-8 to D-9
Tridgin Trail Dr. D-4
Trueman Blvd. ..... F-11 to G-11
Trueman Ct. E-11
Tudor Ln. ..... G-7 to H-7
Turner Ln. J-6

Vandorn Ct. C-9
Veterans Memorial Dr. ..... F-5 to F-6
Vicksburg Ct. C-12
Vicksburg Ln. C-12
Villa Cotes Dr. (pvt) G-6
Vinings Bend (pvt) A-7
Vinings Blvd (pvt) A-7
Vinings Grove (pvt) A-7
Vinings Ridge (pvt) A-7
Vinings View (pvt) A-7
Vinington Pl. A-7
Vinson Ct. D-8
Vintage Woods Dr. ..... G-10 to H-10
Vinton Park Pl. H-4

Walker Frontage Rd. F-11
Wakefield Dr. G-7

Walcutt Rd. ..... H-9 to J-9
Wallington Dr. ..... C-7 to D-6
Walkerview Dr. ..... H-4 to I-4
Walterway Dr. E-5
Warren Dr. (pvt) B-8
Waycroft Ct. C-9
Wayne St. ..... E-7 to F-6
Weaver Court East (pvt) E-8
Weaver Court North E-8
Weaver Court South ..... E-8 to F-8
Westbrior Ct. I-6
Westbrior Dr. I-6
Westbrook Dr. ..... F-8 to G-8
Westham Way (pvt) J-4
Westleton Ct. E-13
Weston Trail Dr. ..... E-5 to E-6
Westwind Ct. J-6
Whispering Oak Blvd. ..... J-6 to J-7
Wicken Ct. E-7
Wilcox Rd. ..... A-8 to B-8
Williamsburg Cir. H-7
Willow Glen Rd. J-6
Wilshire Dr. (pvt) E-5
Winteringer St. ..... E-6 to F-6
Withem Ct. C-9
Wolf Crossing H-10
Woods Mill Dr. ..... H-11 to H-12
Woodsview Way ..... E-4 to E-5
Wyandot Pl. ..... G-7 to G-8
Wynnefeaf St. ..... I-6 to J-7

SCALE: 1"=1200'
THIS MAP PRINTED: FEBRUARY 24, 2015

THE INFORMATION SHOWN ON THIS MAP IS COMPILED FROM VARIOUS SOURCES AND IS FOR INFORMATIONAL PURPOSES ONLY.
COPYRIGHT © 2015 THE CITY OF HILLIARD