COSGRAY ROAD EXTENSION
STUDY AREA

CITY OF HILLIARD est. 1853

STATE OF OHIO DEPARTMENT OF TRANSPORTATION

FRA-COSGRAY ROAD, PID 90989

ms

COSGRAY ROAD EXTENSION
RECOMMENDED ALTERNATIVE

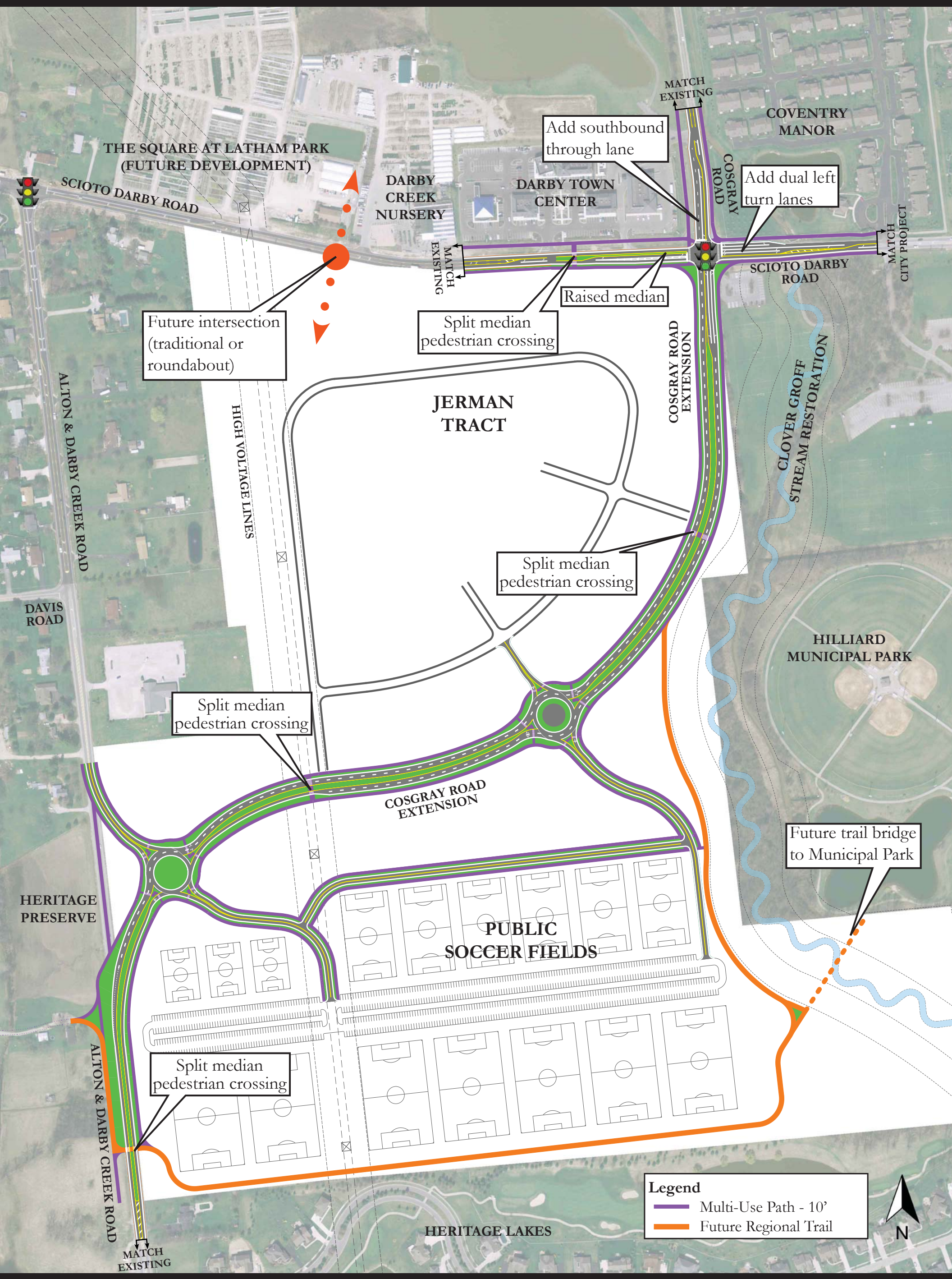

CITY OF HILLIARD est. 1853

STATE OF OHIO DEPARTMENT OF TRANSPORTATION

FRA-COSGRAY ROAD, PID 90989

ms

COSGRAY ROAD EXTENSION PATHWAYS

CITY OF HILLIARD est. 1853

STATE OF OHIO DEPARTMENT OF TRANSPORTATION

FRA-COSGRAY ROAD, PID 90989

ms

COSGRAY ROAD EXTENSION
TYPICAL ROADWAY ELEVATION VIEW

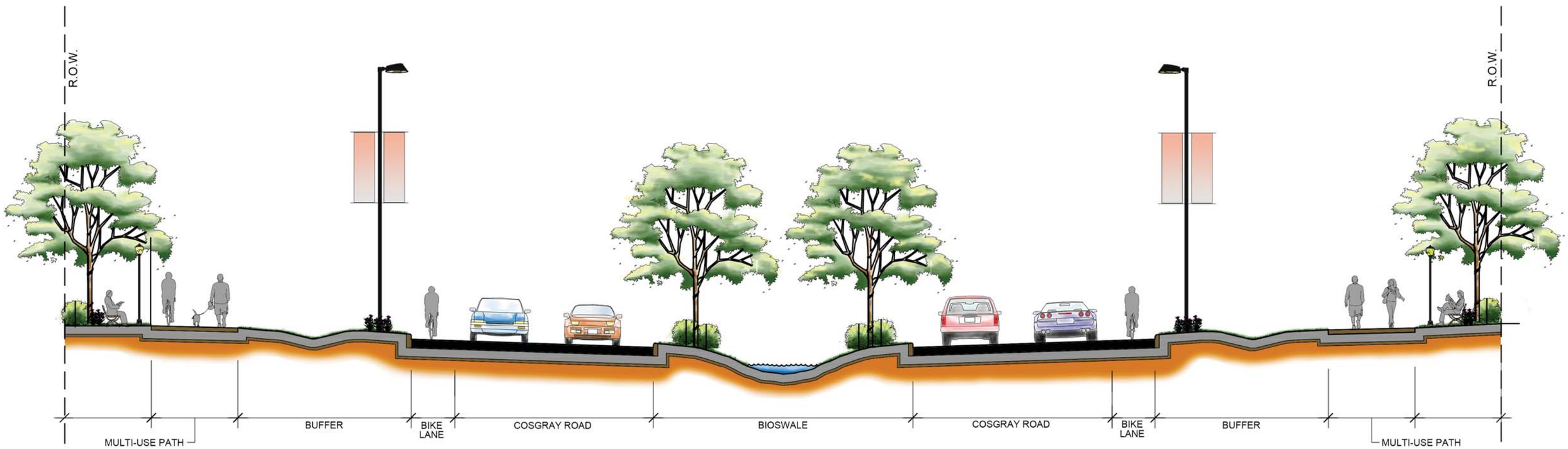

COSGRAY ROAD EXTENSION
TYPICAL SPLIT MEDIAN CROSSING ELEVATION VIEW

CITY OF HILLIARD est. 1853

STATE OF OHIO DEPARTMENT OF TRANSPORTATION

FRA-COSGRAY ROAD, PID 90989

ms

COSGRAY ROAD EXTENSION
STORMWATER MANAGEMENT OPTIONS

PERVIOUS PAVEMENT FOR PARKING & TRAILS

VEGETATIVE SWALES

BIORETENTION CELLS FOR WATER QUALITY TREATMENT

DETENTION BASINS

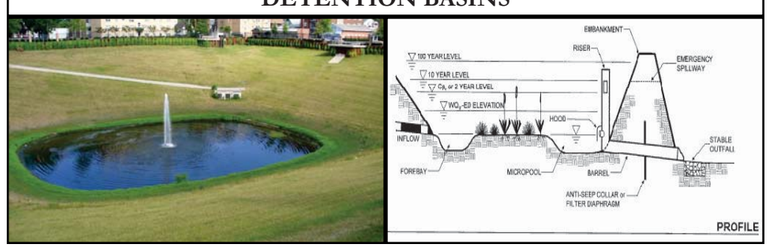

RAIN GARDEN & RAIN BARRELS

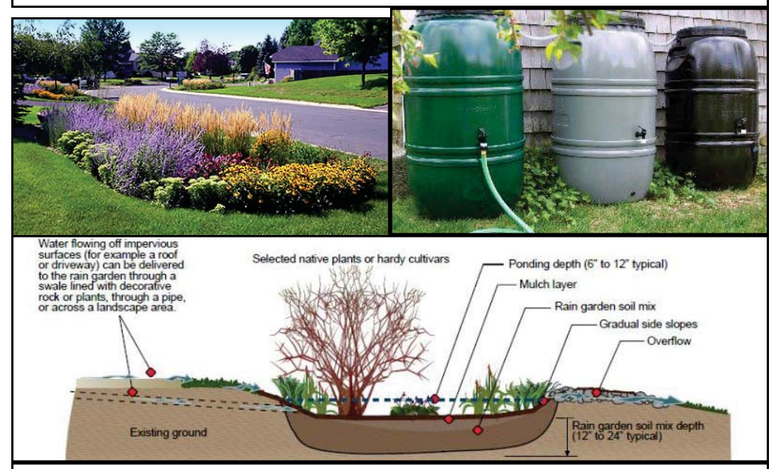

GREEN PLANTERS

INFILTRATION BED

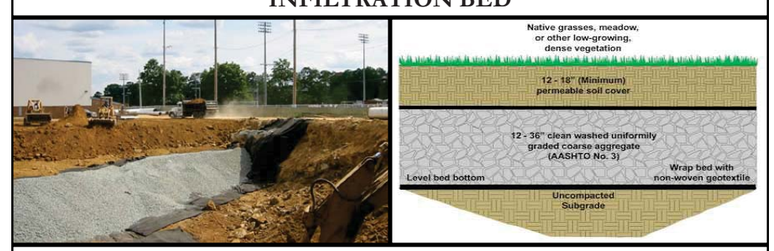

INFILTRATION TRENCH

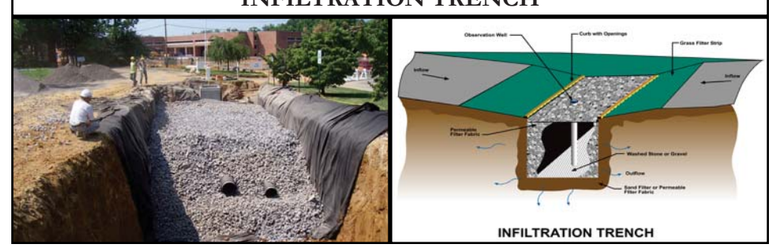

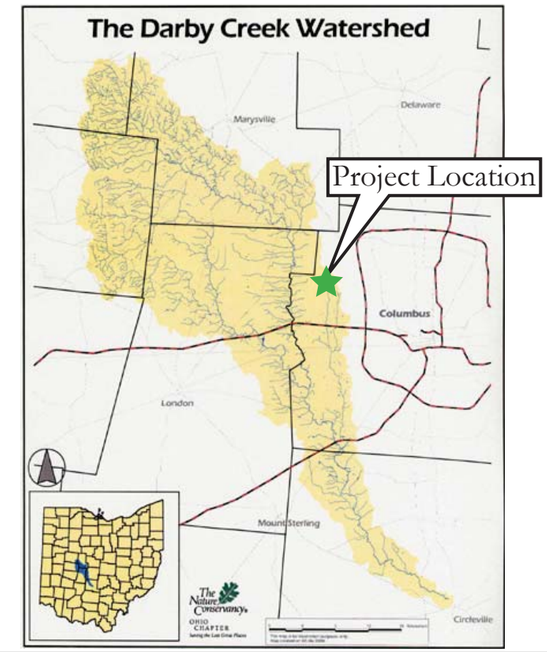
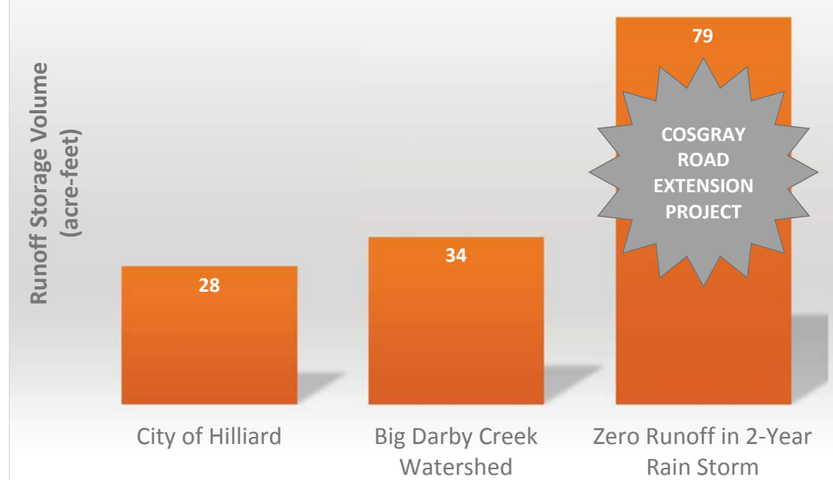
Cosgray Road Extension Will Exceed Stormwater Requirements